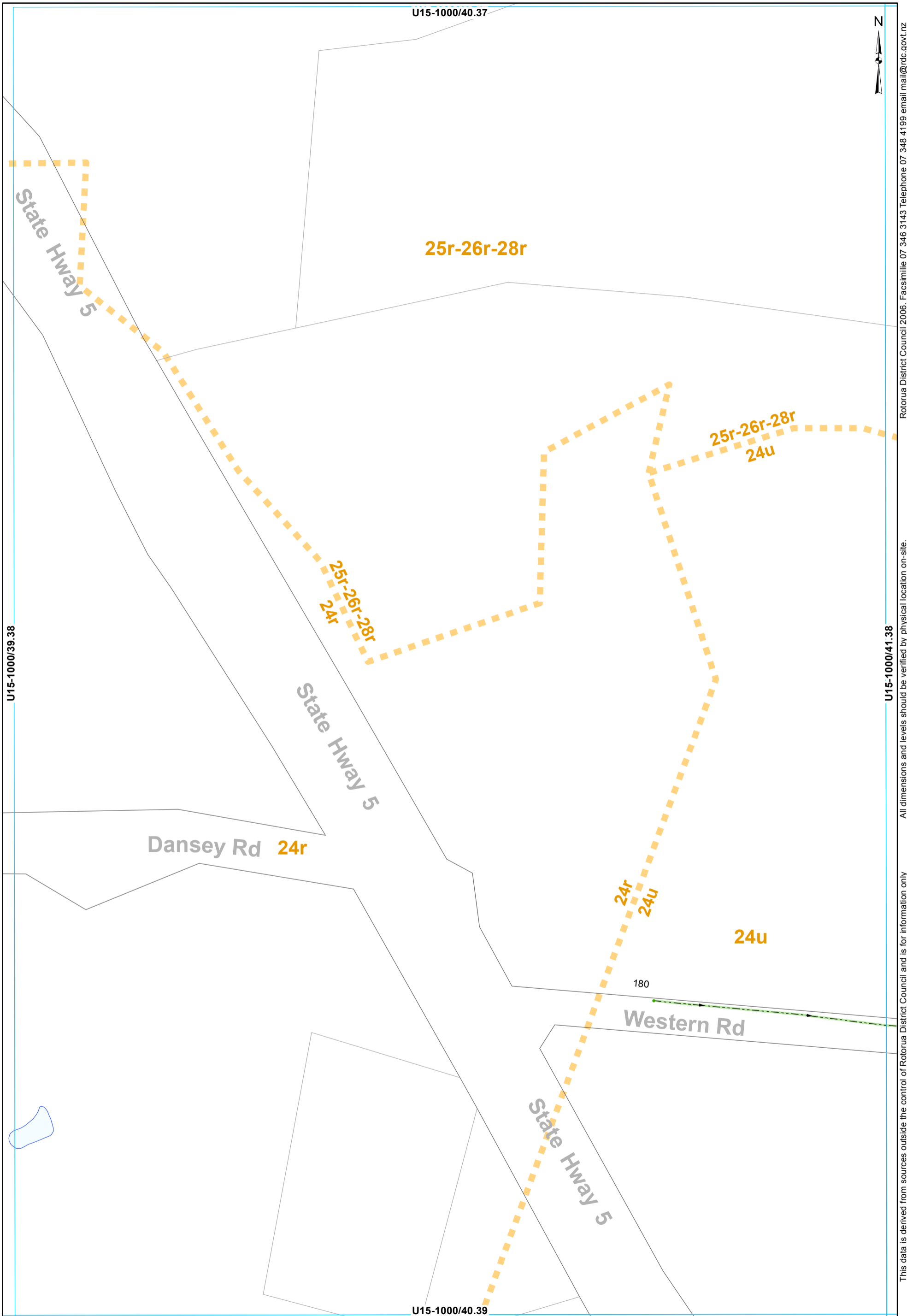


**SOUTH WAIKATO DISTRICT**

**Storm Water Asbuilt Sheet Index  
SWCatchment 24r**

Compiled on 2023-05-02 from as-builts of various dates. For up to date as-builts please visit [http://geo.rdc.govt.nz/images/plotfiles/3waters\\_mobile\\_asbuilts/](http://geo.rdc.govt.nz/images/plotfiles/3waters_mobile_asbuilts/)



- Node
- Open Drain
- ▬ Catchment Boundary

U15-1000/21.38

25r-26r-28r

Not in a catchment.  
Bay Of Plenty Region.



U15-1000/20.39

U15-1000/22.39

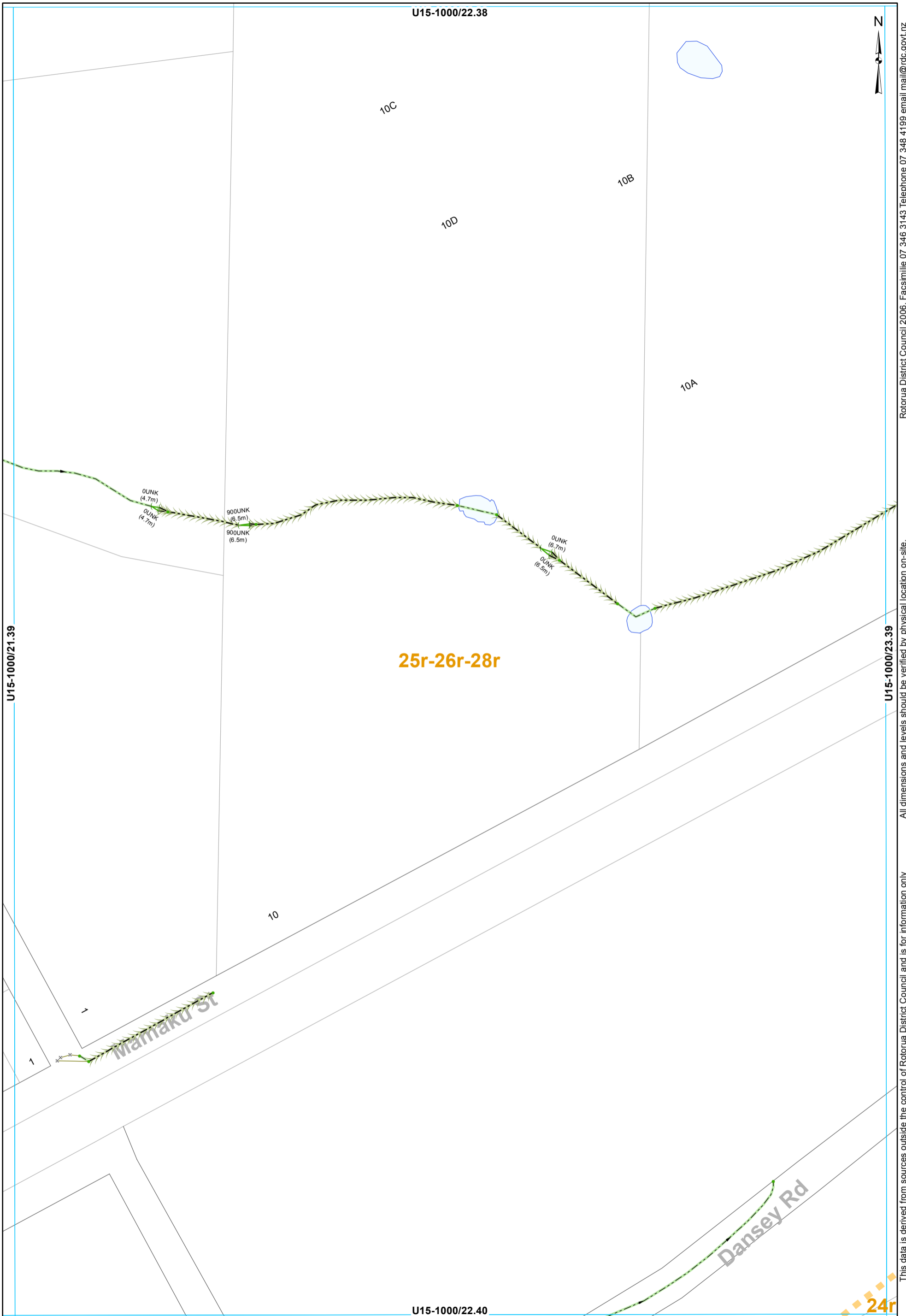
U15-1000/21.40

25r-26r-28r  
24r

- SWManhole
- SWInlet
- Node
- Capped End
- Headwall Structure
- Open Drain
- Overland Flow
- Culvert
- Gravity Main
- SWServiceline
- SWServiceline
- SWLead
- Catchment Boundary

**STORMWATER SERVICES**  
1:2000 @ A3 - (U15-1000/21.39)

This data is derived from sources outside the control of Rotorua District Council and is for information only. All dimensions and levels should be verified by physical location on-site. Rotorua District Council 2006. Facsimile 07 346 3143 Telephone 07 348 4199 email mail@rdc.govt.nz




- × SWInlet
- Node
- Headwall Structure
- Open Drain
- Overland Flow
- Culvert
- SWLead
- Catchment Boundary

**STORMWATER SERVICES**  
 1:2000 @ A3 - (U15-1000/22.39)

This data is derived from sources outside the control of Rotorua District Council and is for information only

Rotorua District Council 2006. Facsimile 07 346 3143 Telephone 07 348 4199 email mail@rdc.govt.nz

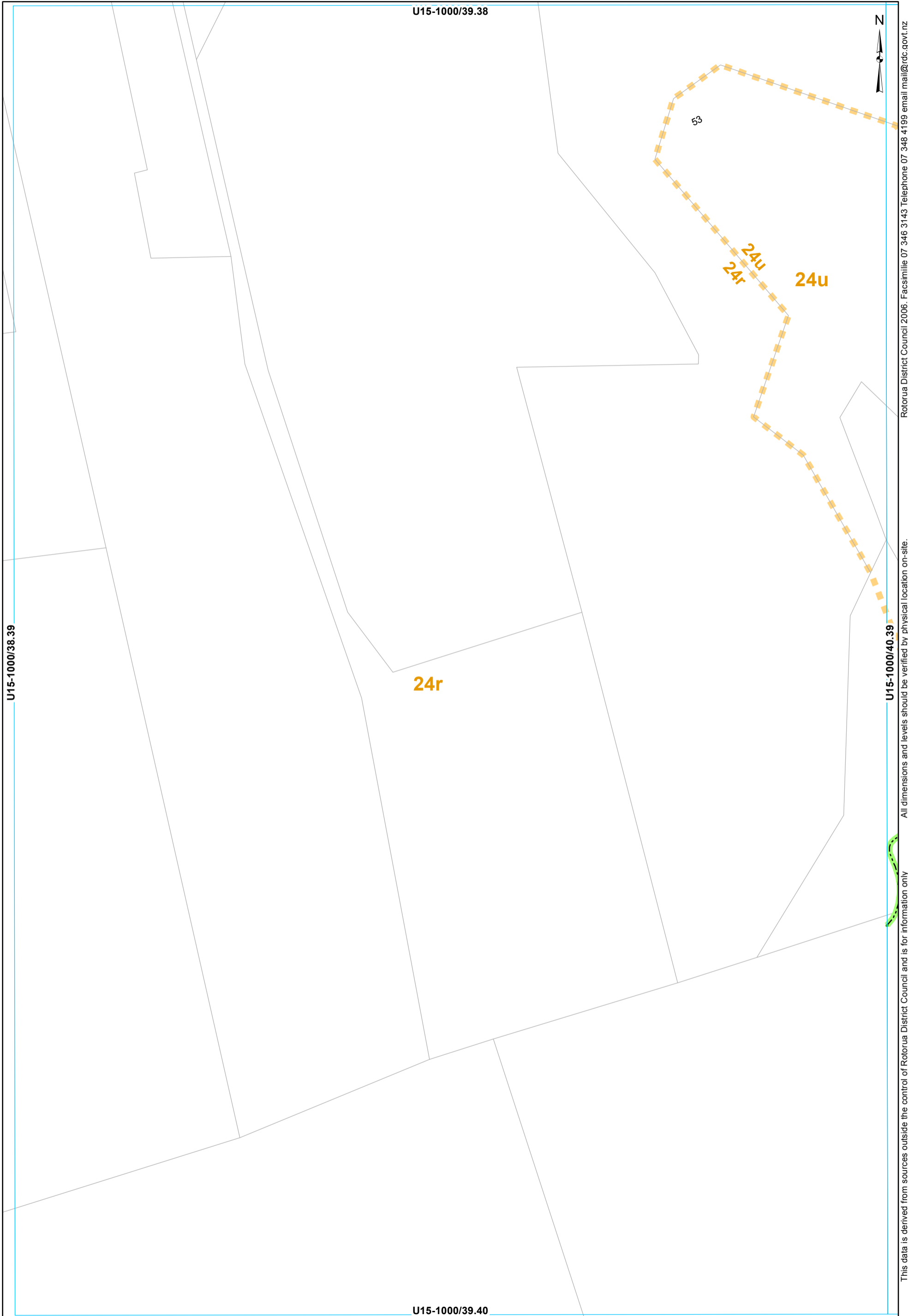


- Node
- Overland Flow
- Catchment Boundary

**STORMWATER SERVICES**  
1:2000 @ A3 - (U15-1000/23.39)

This data is derived from sources outside the control of Rotorua District Council and is for information only.

Rotorua District Council 2006. Facsimile 07 346 3143 Telephone 07 348 4199 email mail@rdc.govt.nz

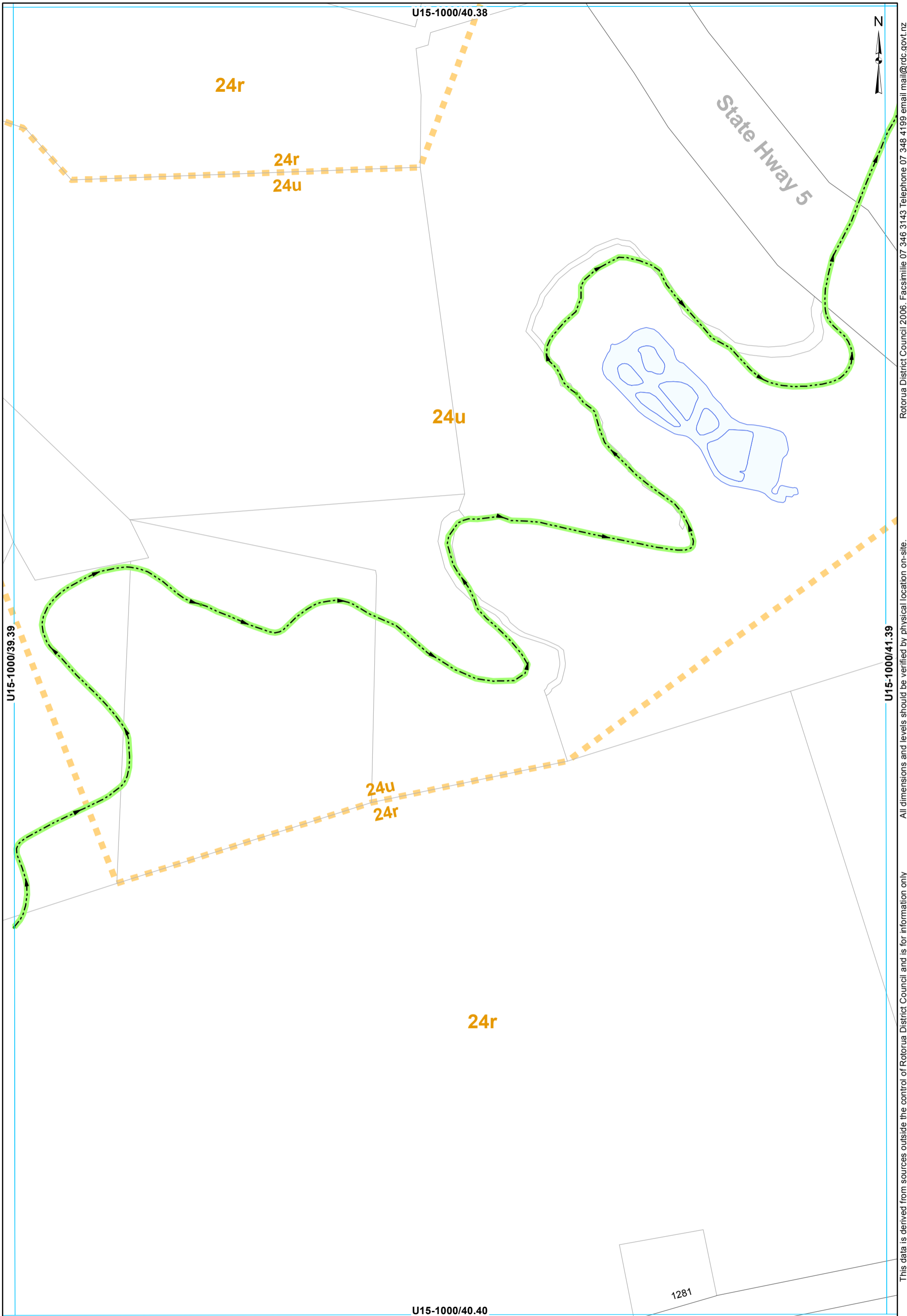


- Node
- Stream
- Catchment Boundary

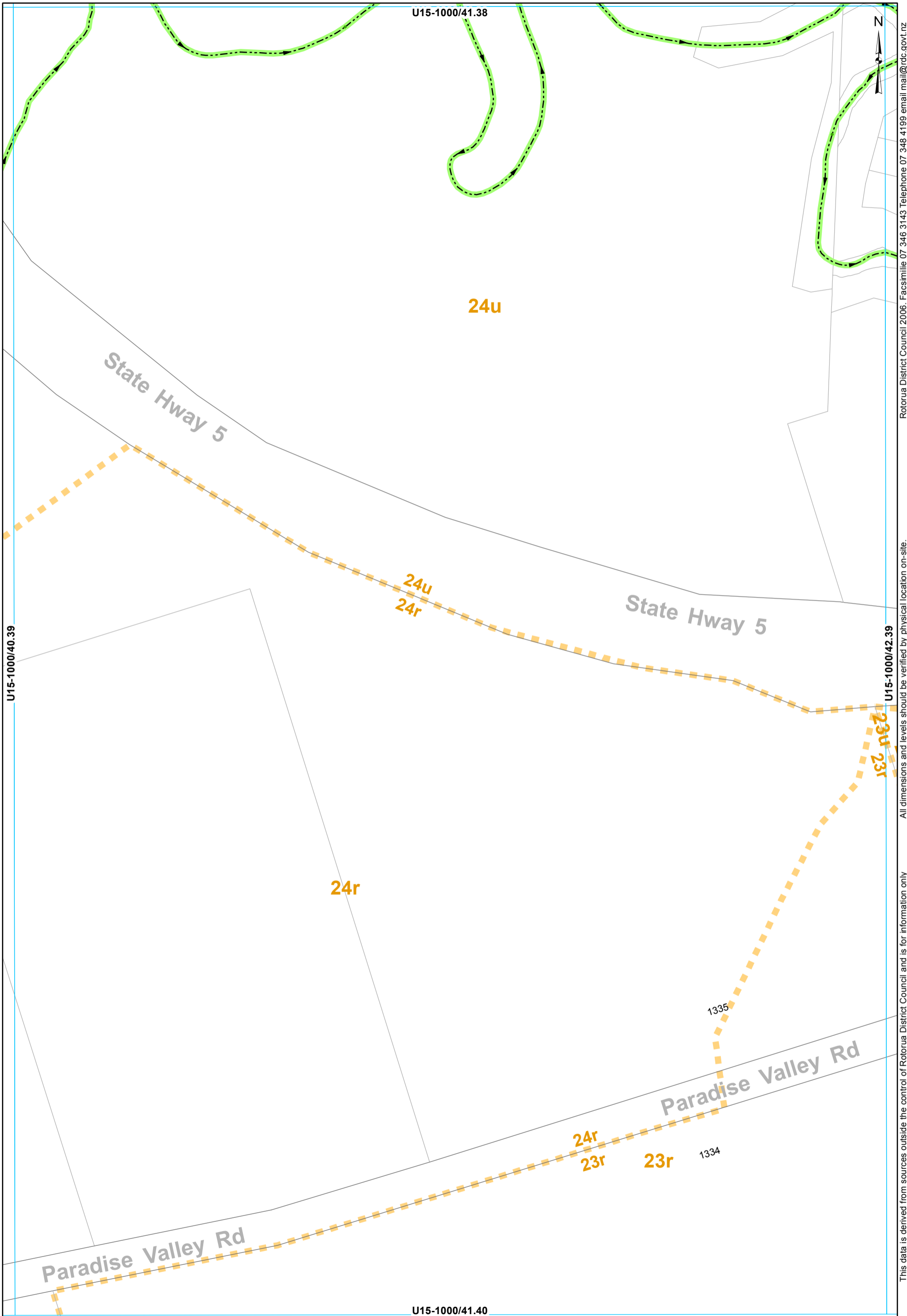
**STORMWATER SERVICES**  
 1:2000 @ A3 - (U15-1000/39.39)

This data is derived from sources outside the control of Rotorua District Council and is for information only

Rotorua District Council 2006. Facsimile 07 346 3143 Telephone 07 348 4199 email mail@rdc.govt.nz



- Node
- Stream
- Catchment Boundary



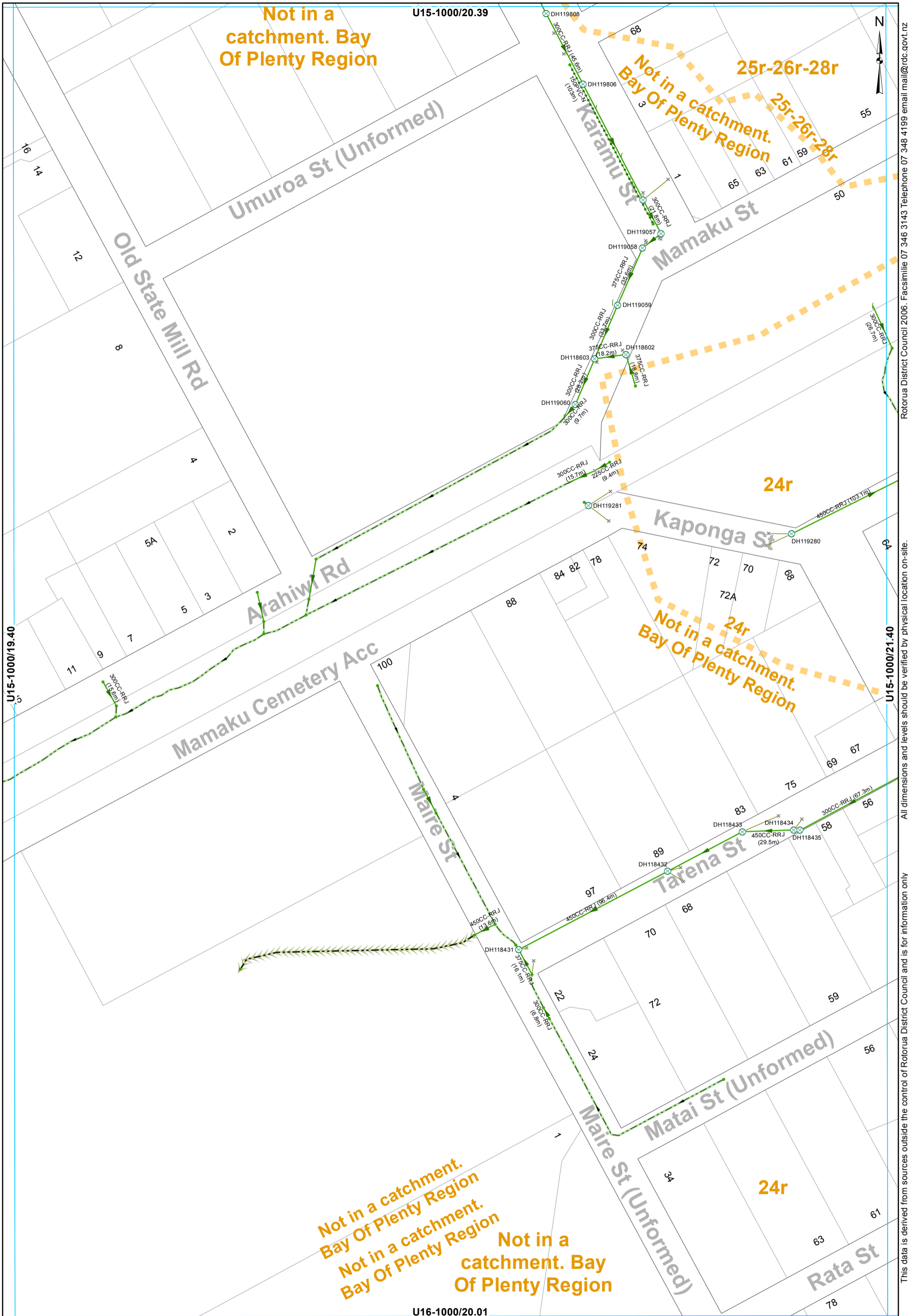
- Node
- Stream
- Catchment Boundary

**STORMWATER SERVICES**  
1:2000 @ A3 - (U15-1000/41.39)

This data is derived from sources outside the control of Rotorua District Council and is for information only

Rotorua District Council 2006. Facsimile 07 346 3143 Telephone 07 348 4199 email mail@rdc.govt.nz





All dimensions and levels should be verified by physical location on-site. This data is derived from sources outside the control of Rotorua District Council and is for information only. Rotorua District Council 2006. Facsimile 07 346 3143 Telephone 07 348 4199 email mail@rdc.govt.nz

- ⊗ SWManhole
- × SWInlet
- Node
- Headwall Structure
- Open Drain
- Overland Flow
- Gravity Main
- Subsoil Drain
- SWServiceline
- SWServiceline
- SWLead
- Catchment Boundary

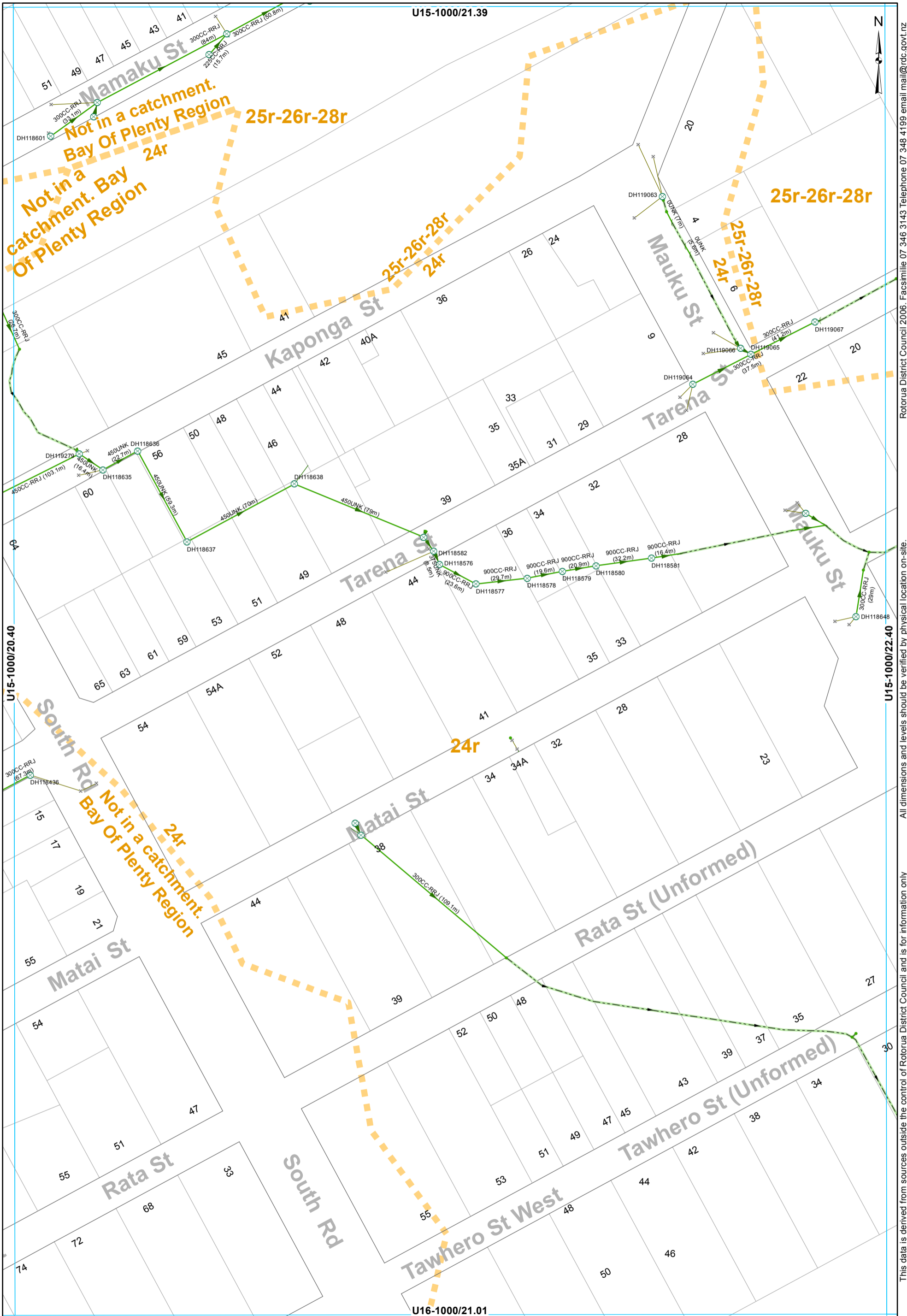
**STORMWATER SERVICES**  
1:2000 @ A3 - (U15-1000/20.40)

U16-1000/20.01

U15-1000/20.39

U15-1000/19.40

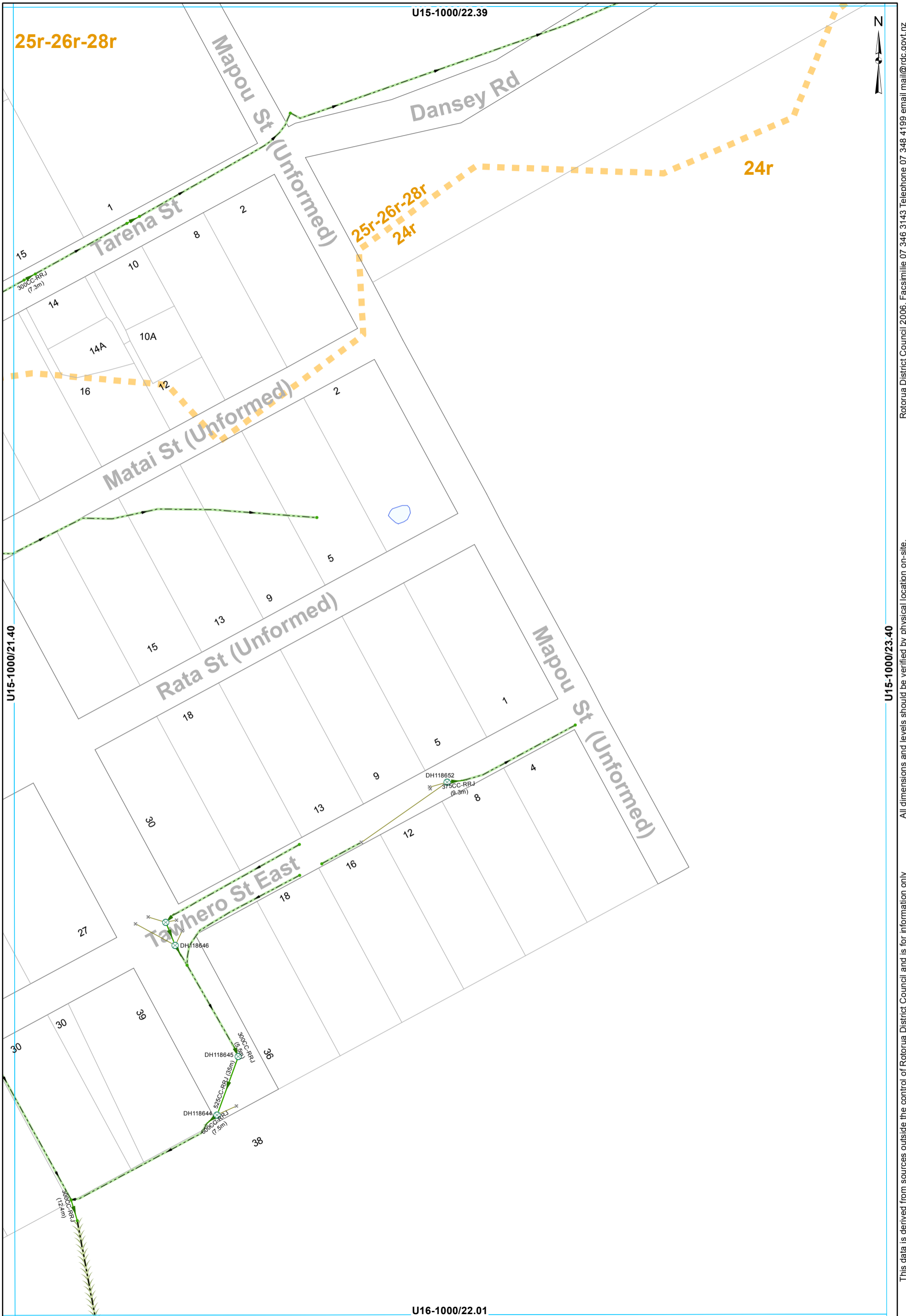
U15-1000/21.40



- ⊗ SWManhole
- × SWInlet
- Node
- Headwall Structure
- Open Drain
- Culvert
- Gravity Main
- SWServiceline
- SWServiceline
- SWLead
- - - Catchment Boundary

**STORMWATER SERVICES**  
**1:2000 @ A3 - (U15-1000/21.40)**


Rotorua District Council 2006. Facsimile 07 346 3143 Telephone 07 348 4199 email mail@rdc.govt.nz  
 All dimensions and levels should be verified by physical location on-site.  
 This data is derived from sources outside the control of Rotorua District Council and is for information only



- ⊗ SWManhole
- × SWInlet
- Node
- Headwall Structure
- Open Drain
- Overland Flow
- Gravity Main
- SWLead
- Catchment Boundary

**STORMWATER SERVICES**  
 1:2000 @ A3 - (U15-1000/22.40)

Rotorua District Council 2006. Facsimile 07 346 3143 Telephone 07 348 4199 email mail@rdc.govt.nz  
 All dimensions and levels should be verified by physical location on-site.

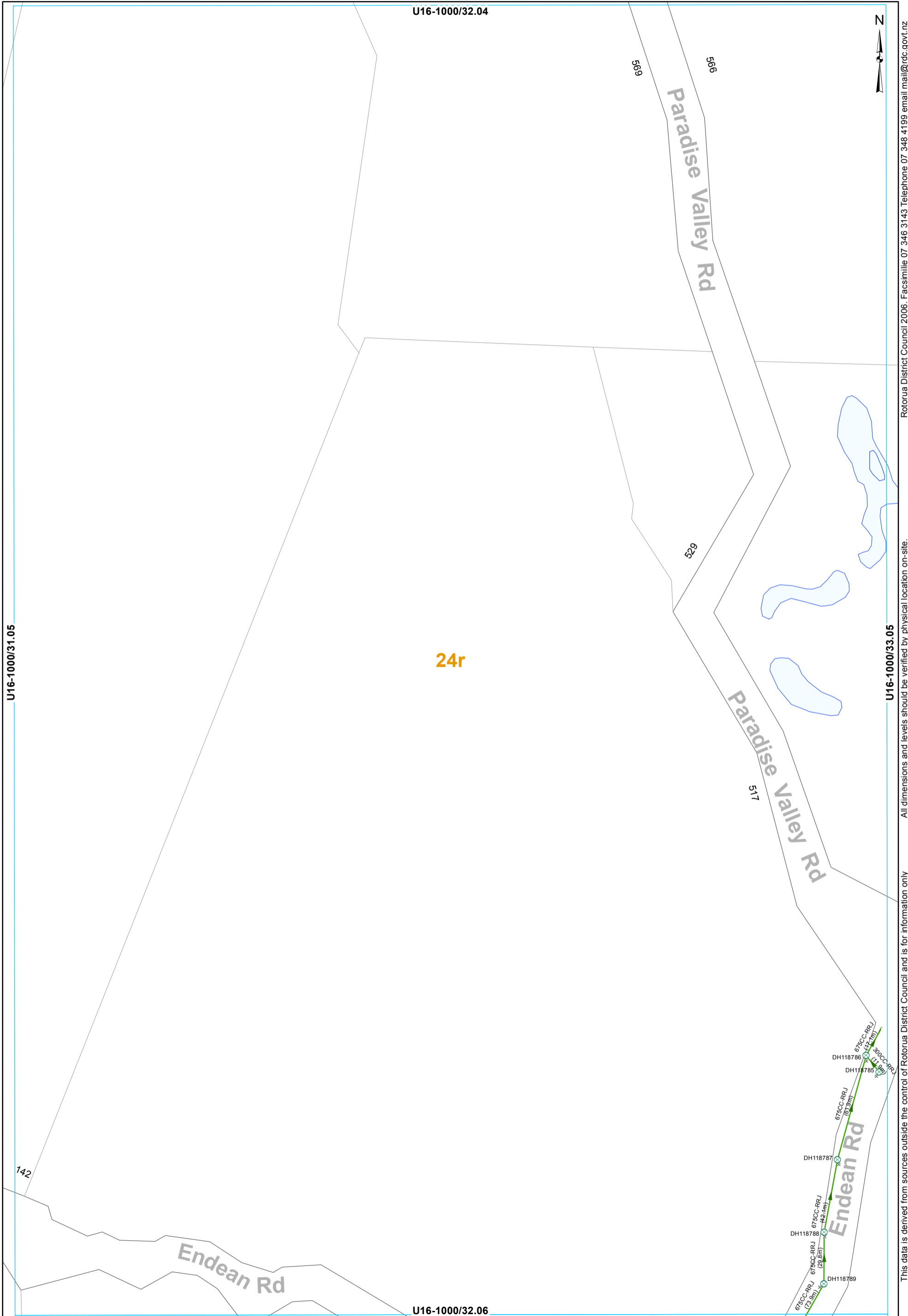


• Node    ➤➤➤ Overland Flow

**STORMWATER SERVICES**  
1:2000 @ A3 - (U16-1000/22.01)

This data is derived from sources outside the control of Rotorua District Council and is for information only

Rotorua District Council 2006. Facsimile 07 346 3143 Telephone 07 348 4199 email mail@rdc.govt.nz



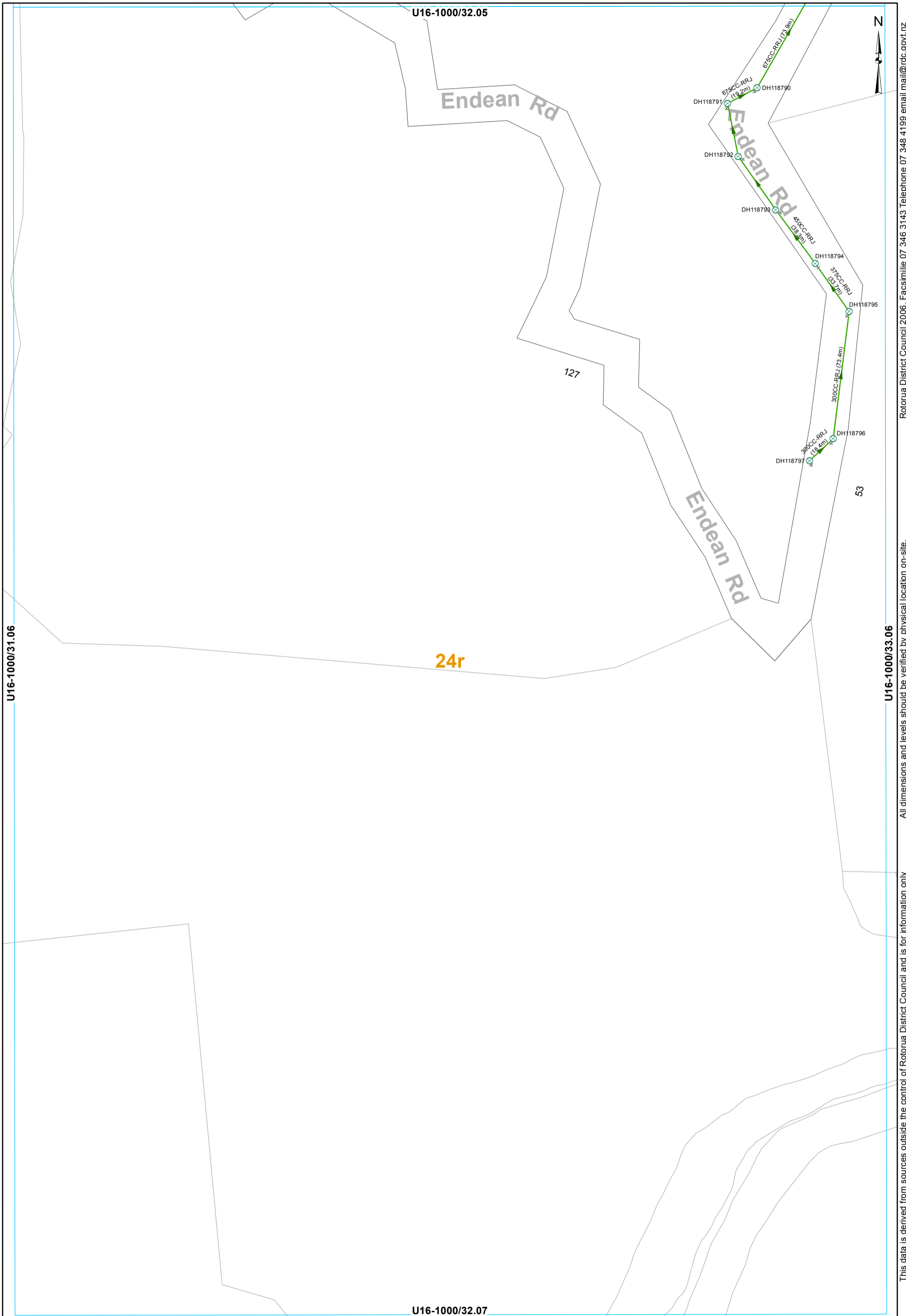
- ⊗ SWManhole
- × SWInlet
- Headwall Structure
- Gravity Main
- SWLead

**STORMWATER SERVICES**  
**1:2000 @ A3 - (U16-1000/32.05)**

This data is derived from sources outside the control of Rotorua District Council and is for information only

All dimensions and levels should be verified by physical location on-site.  
 Rotorua District Council 2006. Facsimile 07 346 3143 Telephone 07 348 4199 email mail@rdc.govt.nz





- ⊗ SWManhole    → Gravity Main
- × SWInlet       — SWLead

**STORMWATER SERVICES**  
**1:2000 @ A3 - (U16-1000/32.06)**

This data is derived from sources outside the control of Rotorua District Council and is for information only

Rotorua District Council 2006. Facsimile 07 346 3143 Telephone 07 348 4199 email mail@rdc.govt.nz