

Storm Water Asbuilt Sheet Index
RURAL

Compiled on 2023-05-02 from as-builts of various dates. For up to date as-builts please visit http://geo.rdc.govt.nz/images/plotfiles/3waters_mobile_asbuilts/

**Not in a
catchment. Bay
Of Plenty Region**

U15-1000/72.27



State Hwy 33

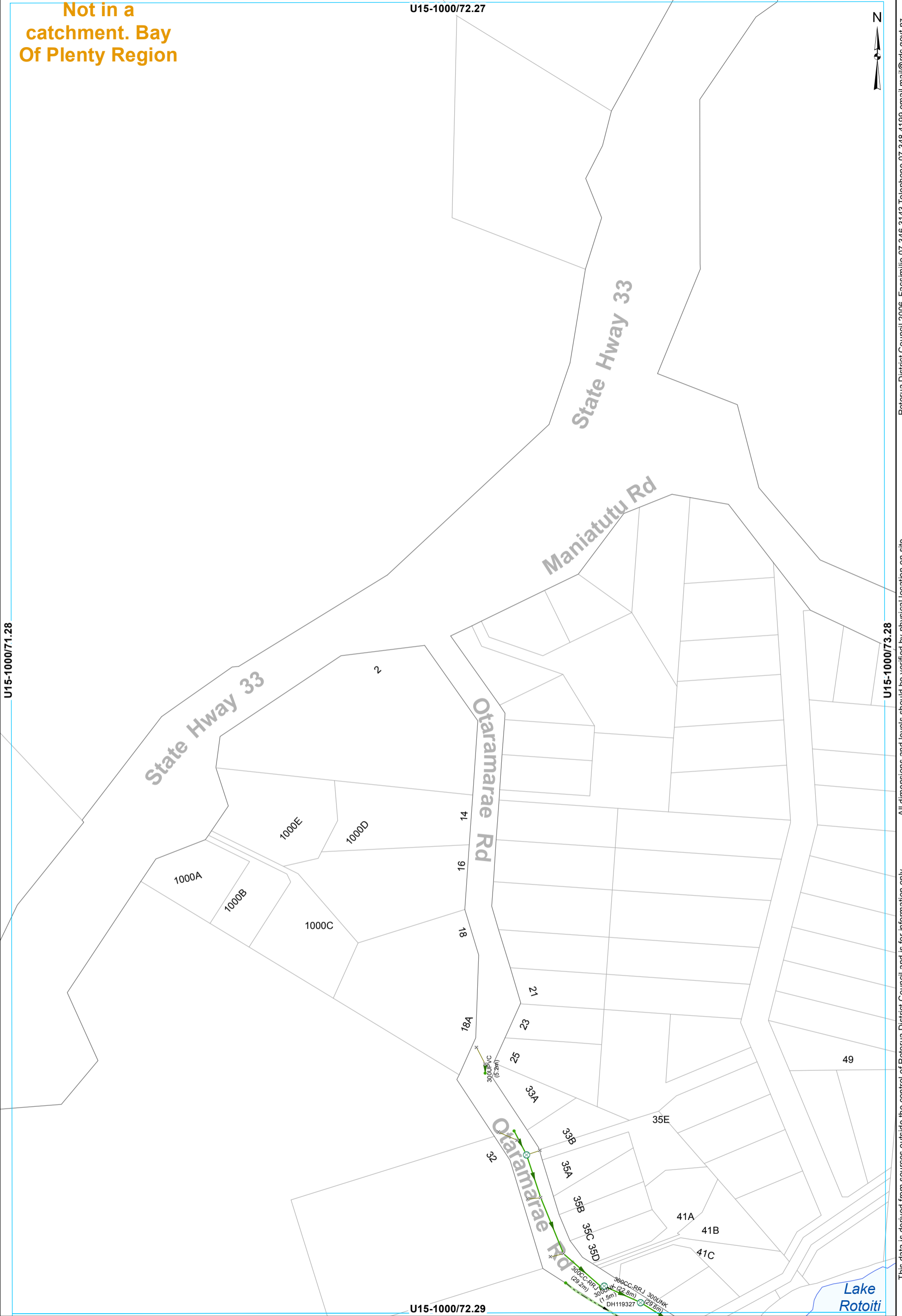
Maniatutu Rd

State Hwy 33

Otaramarae Rd

U15-1000/73.28

U15-1000/71.28



- ⊗ SWManhole
- × SWInlet
- Node
- Open Drain
- Gravity Main
- SWLead

U15-1000/72.29

Lake Rotoiti

STORMWATER SERVICES
1:2000 @ A3 - (U15-1000/72.28)

This data is derived from sources outside the control of Rotorua District Council and is for information only

Rotorua District Council 2006. Facsimile 07 346 3143 Telephone 07 348 4199 email mail@rdc.govt.nz

Not in a catchment. Bay Of Plenty Region

U15-1000/72.27



State Hwy 33

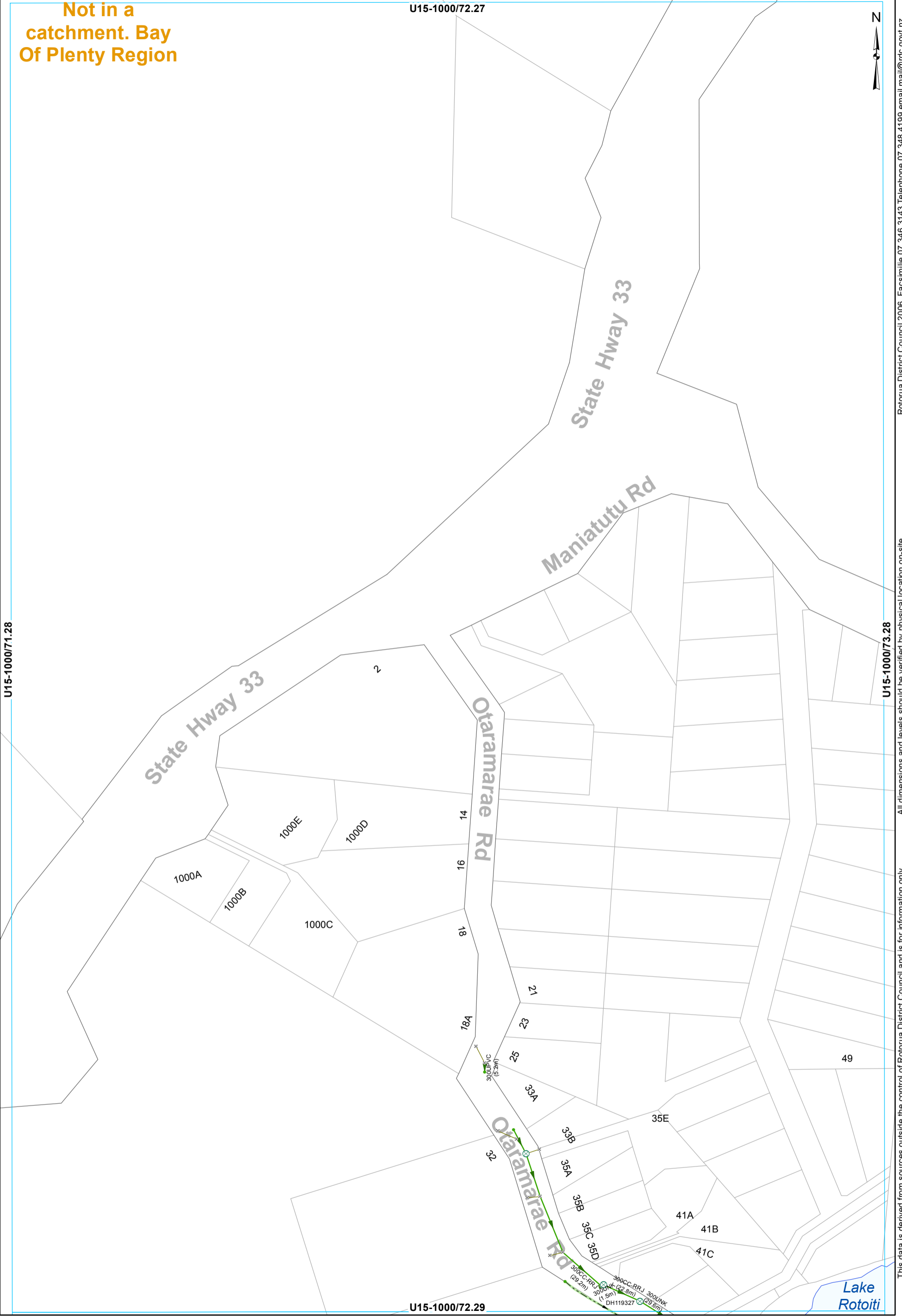
Maniatutu Rd

State Hwy 33

Otaramarae Rd

U15-1000/73.28

U15-1000/71.28



- ⊗ SWManhole
- × SWInlet
- Node
- Open Drain
- Gravity Main
- SWLead

U15-1000/72.29

Lake Rotoiti

STORMWATER SERVICES
1:2000 @ A3 - (U15-1000/72.28)

This data is derived from sources outside the control of Rotorua District Council and is for information only

All dimensions and levels should be verified by physical location on-site.

Rotorua District Council 2006. Facsimile 07 346 3143 Telephone 07 348 4199 email mail@rdc.govt.nz

U15-1000/40.28



Rotorua District Council 2006. Facsimile 07 346 3143 Telephone 07 348 4199 email mail@rdc.govt.nz

Not in a catchment. Bay Of Plenty Region

U15-1000/39.29

U15-1000/41.29

Scott Douglas Dr

Scott Douglas Dr

26

35

18

1

This data is derived from sources outside the control of Rotorua District Council and is for information only

U15-1000/40.30

- × SWInlet
- Node

STORMWATER SERVICES
1:2000 @ A3 - (U15-1000/40.29)

U15-1000/69.28



Rotorua District Council 2006. Facsimile 07 346 3143 Telephone 07 348 4199 email mail@rdc.govt.nz

Not in a catchment. Bay Of Plenty Region

U15-1000/68.29

U15-1000/70.29

811A

811

State Hway 33

State Hway 33

Taheke Rd

Taheke Rd

Malvern Rd

U15-1000/69.30

790

28

28

20

20A

30

32

17

16

7

11

7

8

4

2

DH119022

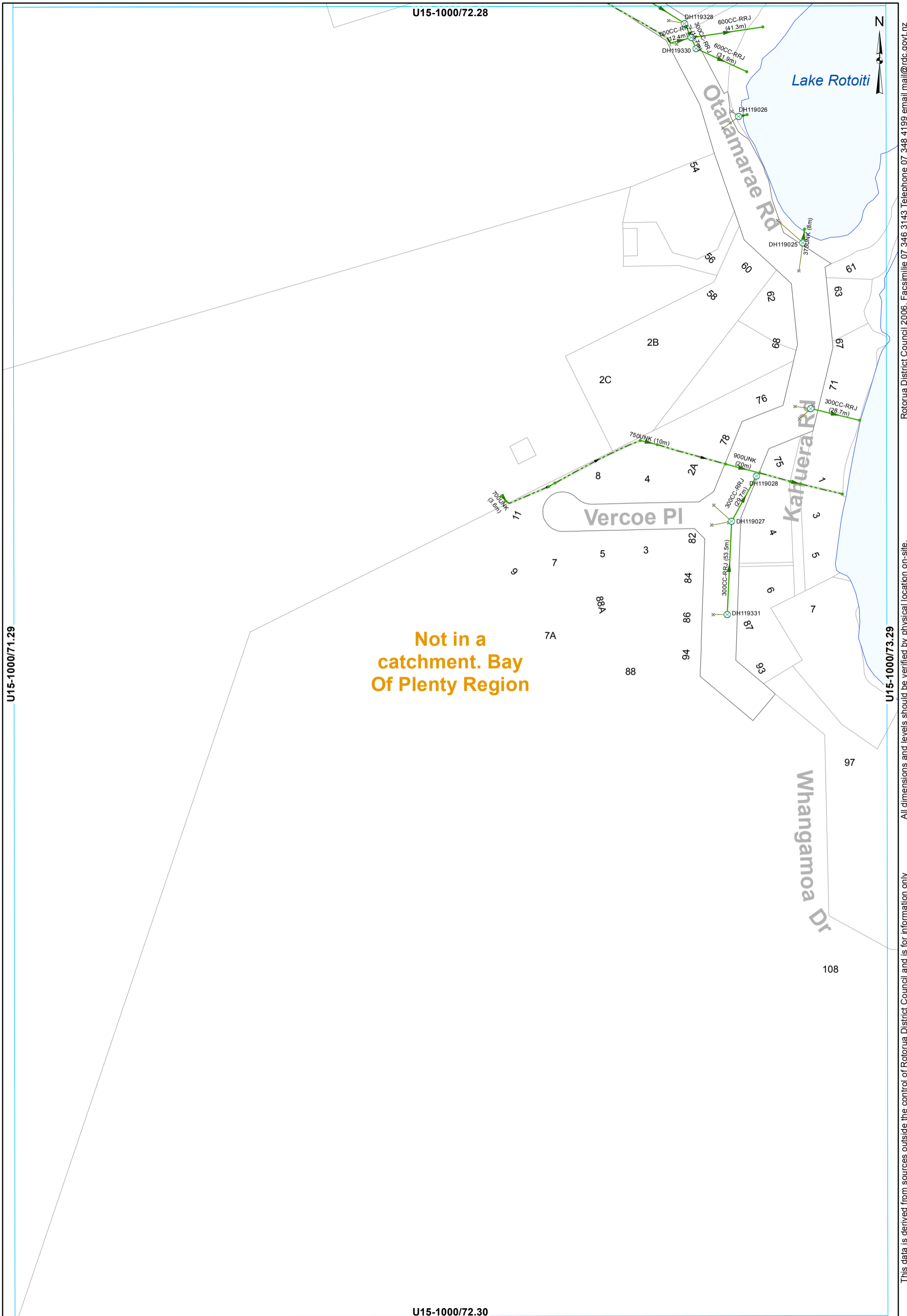
300CC-RRU (km)

- ⊗ SWManhole
- × SWInlet
- Node
- Culvert
- Gravity Main
- SWLead

STORMWATER SERVICES
1:2000 @ A3 - (U15-1000/69.29)

This data is derived from sources outside the control of Rotorua District Council and is for information only

All dimensions and levels should be verified by physical location on-site.



**Not in a
catchment. Bay
Of Plenty Region**

- ⊗ SWManhole
- × SWInlet
- Node
- Headwall Structure
- Open Drain
- Culvert
- Gravity Main
- SWLead

STORMWATER SERVICES
1:2000 @ A3 - (U15-1000/72.29)

This data is derived from sources outside the control of Rotorua District Council and is for information only. All dimensions and levels should be verified by physical location on-site. Rotorua District Council 2006. Facsimile 07 346 3143 Telephone 07 348 4199 email mail@rdc.govt.nz

V15-1000/24.28



**Not in a
catchment. Bay
Of Plenty Region**

V15-1000/23.29

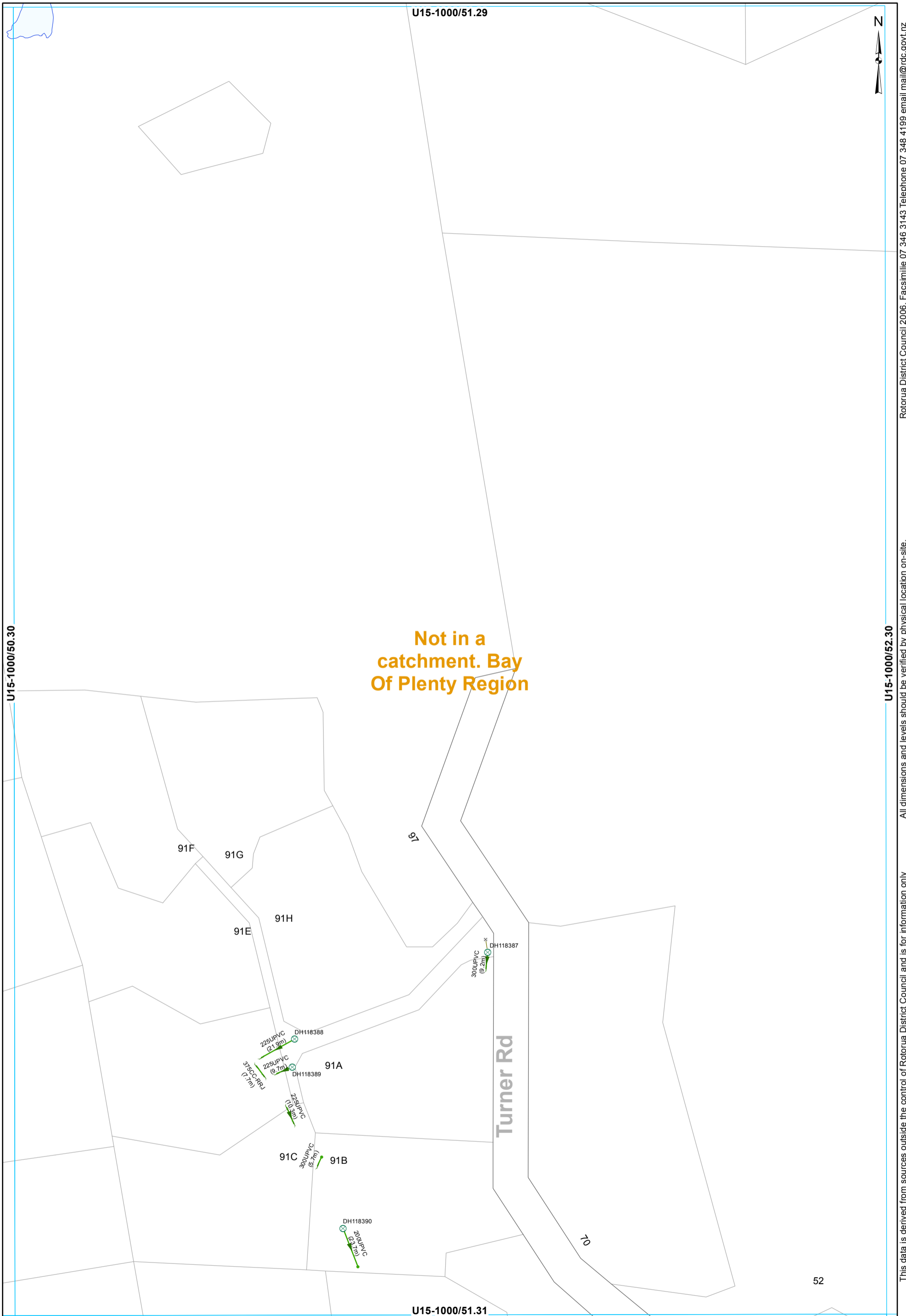
V15-1000/25.29



- ⊗ SWManhole
- × SWInlet
- Node
- Open Drain
- Culvert
- Gravity Main
- SWServiceline
- SWServiceline
- SWLead

STORMWATER SERVICES
1:2000 @ A3 - (V15-1000/24.29)

All dimensions and levels should be verified by physical location on-site. This data is derived from sources outside the control of Rotorua District Council and is for information only. Rotorua District Council 2006. Facsimile 07 346 3143 Telephone 07 348 4199 email mail@rdc.govt.nz



**Not in a
catchment. Bay
Of Plenty Region**

U15-1000/50.30

U15-1000/51.29

U15-1000/52.30

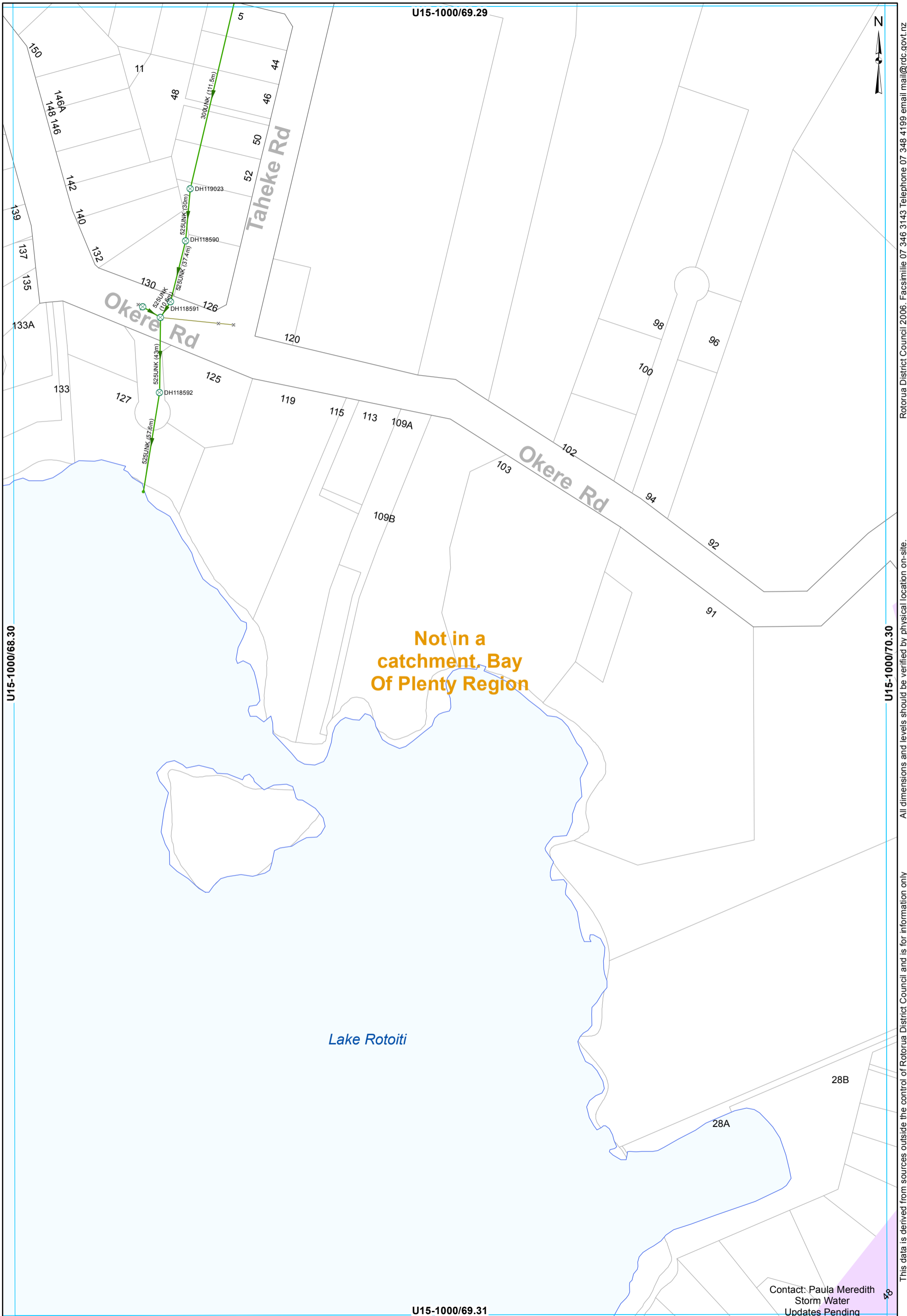
U15-1000/51.31

- ⊗ SWManhole
- × SWInlet
- Node
- Headwall Structure
- Culvert
- Gravity Main
- SWLead

STORMWATER SERVICES
1:2000 @ A3 - (U15-1000/51.30)

This data is derived from sources outside the control of Rotorua District Council and is for information only

Rotorua District Council 2006. Facsimile 07 346 3143 Telephone 07 348 4199 email mail@rdc.govt.nz



Rotorua District Council 2006. Facsimile 07 346 3143 Telephone 07 348 4199 email mail@rdc.govt.nz

All dimensions and levels should be verified by physical location on-site.

This data is derived from sources outside the control of Rotorua District Council and is for information only

- ⊗ SWManhole
- × SWInlet
- Node
- Gravity Main
- SWLead

Contact: Paula Meredith
Storm Water
Updates Pending

STORMWATER SERVICES
1:2000 @ A3 - (U15-1000/69.30)

U15-1000/70.29



Okere Rd

39

41

37

Okere Rd

Not in a catchment. Bay Of Plenty Region

U15-1000/69.30

375CC-RRJ (7.8m)

Contact: Paula Meredith
Storm Water Updates Pending

300CC-RRJ (9m)

14

300CC-RRJ (9m)

24

300CC-RRJ (10.7m)

26

300UNK (6m)

26A

34

38

Te Akau Rd

36

40

42

44

46

300UNK (5.6m)

300UNK (2m)

U15-1000/70.31

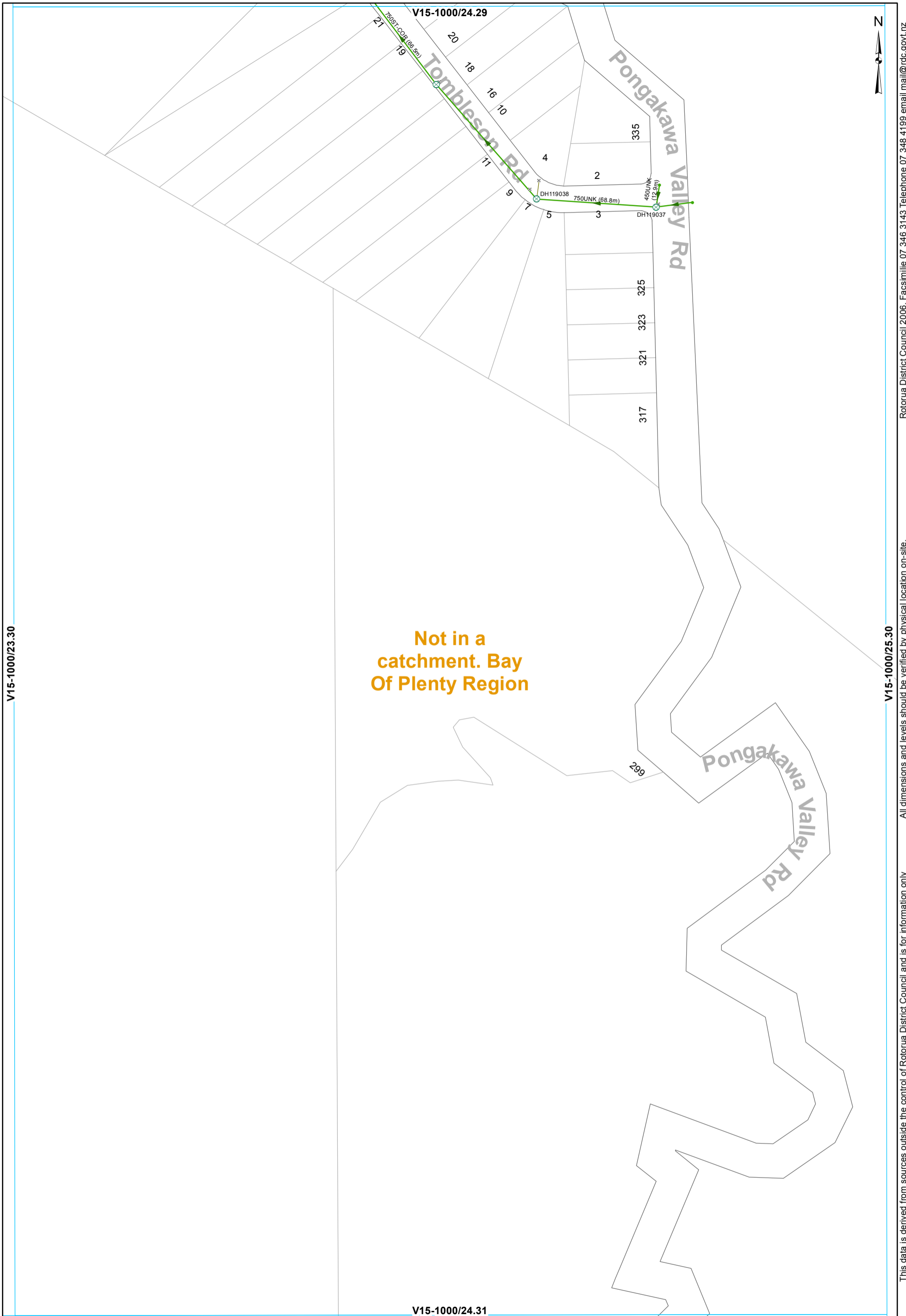
U15-1000/71.30

This data is derived from sources outside the control of Rotorua District Council and is for information only. All dimensions and levels should be verified by physical location on-site.

Rotorua District Council 2006. Facsimile 07 346 3143 Telephone 07 348 4199 email mail@rdc.govt.nz

- × SWInlet
- Node
- Culvert
- Gravity Main
- SWLead

STORMWATER SERVICES
1:2000 @ A3 - (U15-1000/70.30)



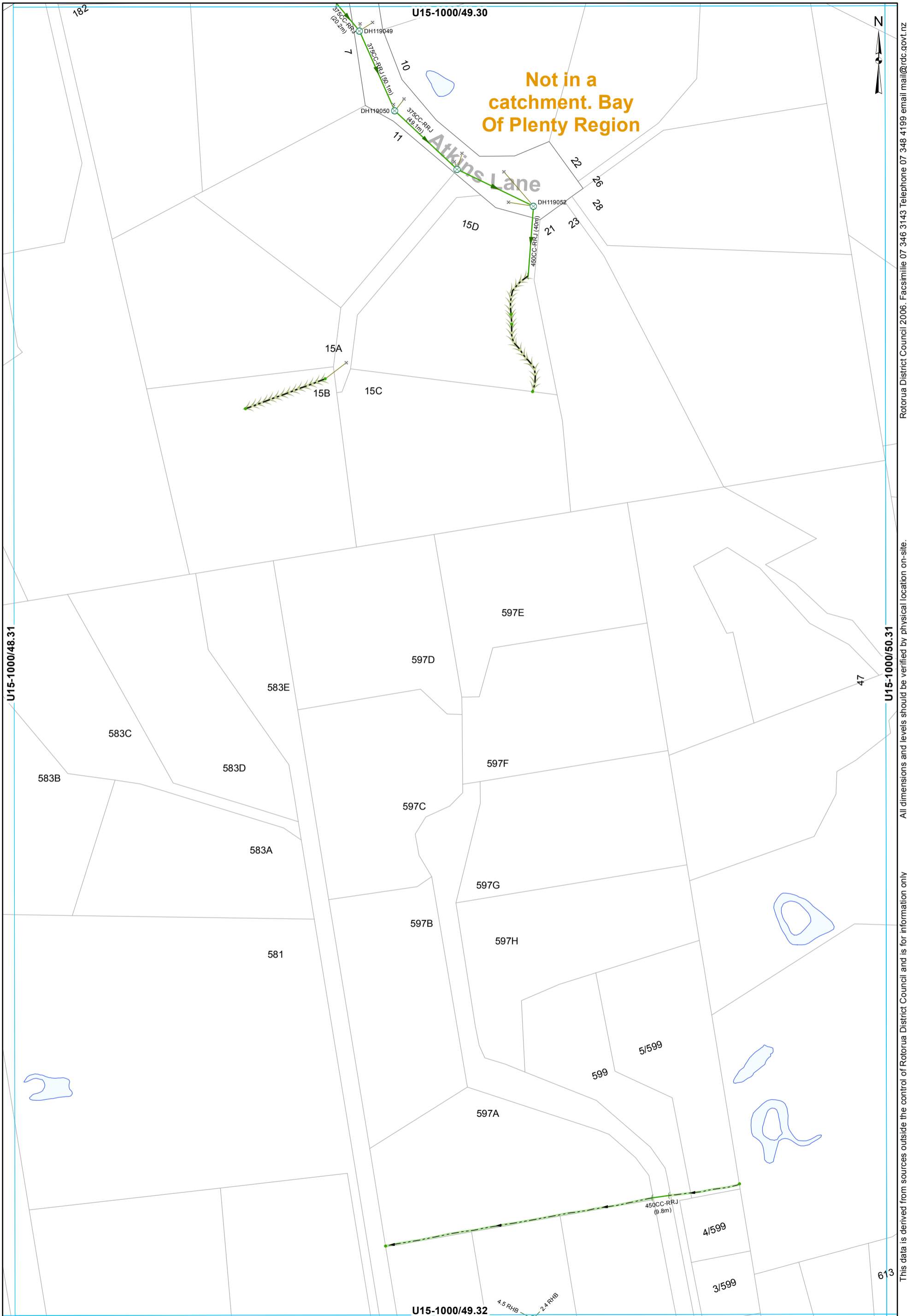
- ⊗ SWManhole
- × SWInlet
- Node
- Gravity Main
- SWLead

STORMWATER SERVICES
1:2000 @ A3 - (V15-1000/24.30)

This data is derived from sources outside the control of Rotorua District Council and is for information only

All dimensions and levels should be verified by physical location on-site.

Rotorua District Council 2006. Facsimile 07 346 3143 Telephone 07 348 4199 email mail@rdc.govt.nz

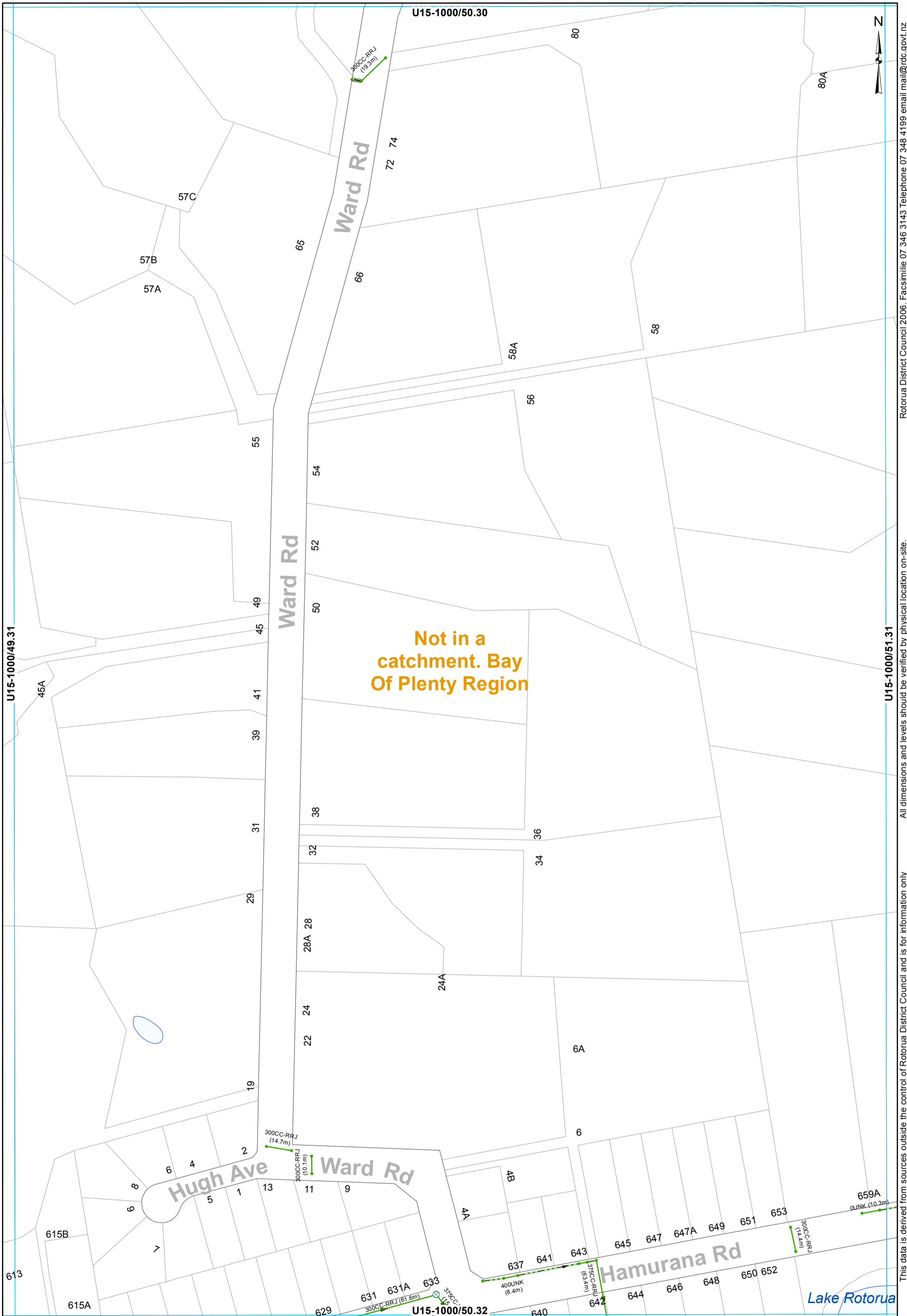


**Not in a
catchment. Bay
Of Plenty Region**

All dimensions and levels outside the control of Rotorua District Council and is for information only. Rotorua District Council 2006. Facsimile 07 346 3143 Telephone 07 348 4199 email mail@rdc.govt.nz

- ⊗ SWManhole
- × SWInlet
- Node
- Headwall Structure
- Open Drain
- Overland Flow
- Culvert
- Gravity Main
- SWServiceline
- SWServiceline
- SWLead

STORMWATER SERVICES
1:2000 @ A3 - (U15-1000/49.31)



**Not in a
catchment. Bay
Of Plenty Region**

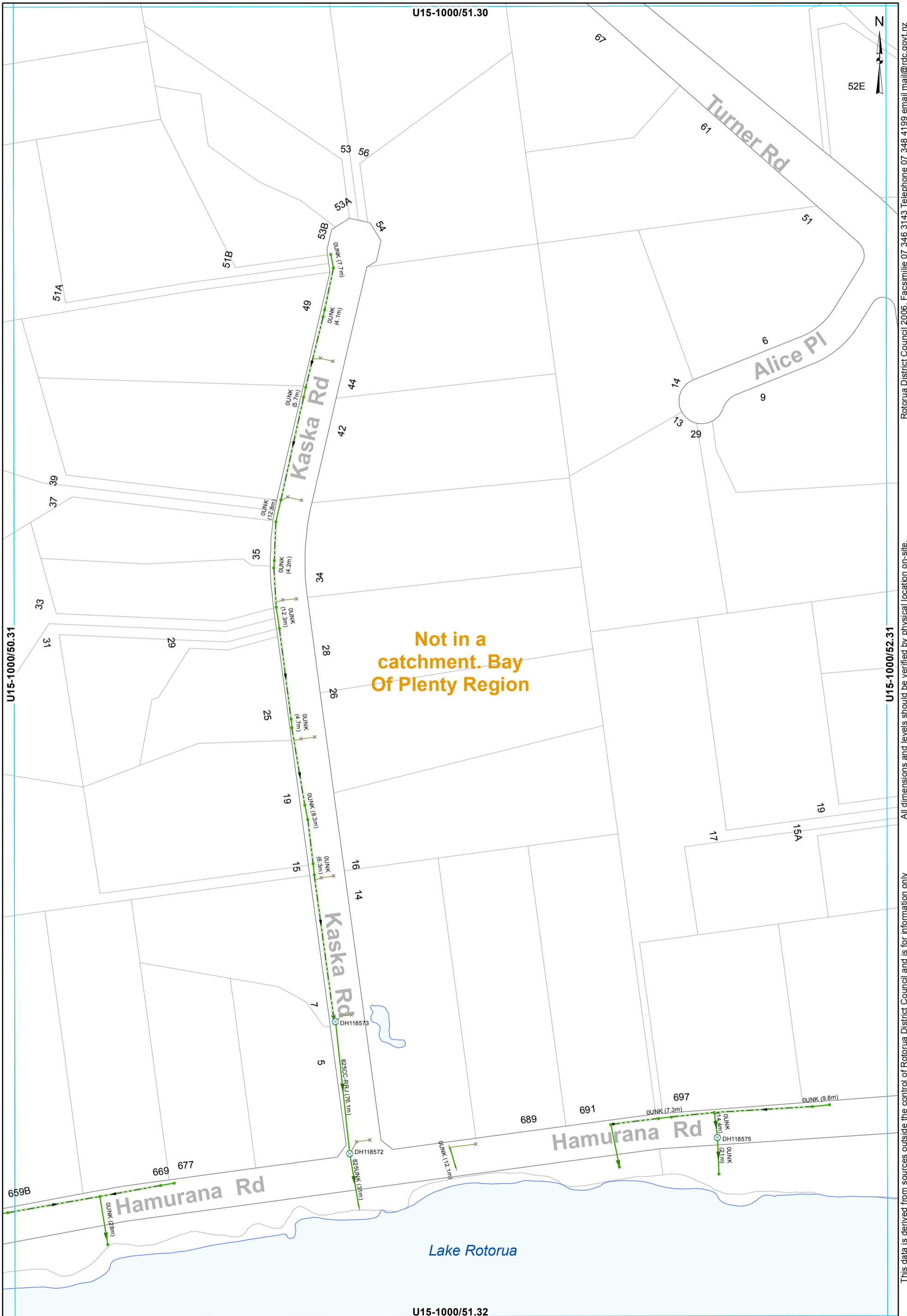


- ⊗ SWManhole
- Node
- ▬ Lined Channel
- ▬ Open Drain
- ▬ Culvert
- ▬ Gravity Main

STORMWATER SERVICES
1:2000 @ A3 - (U15-1000/50.31)

All dimensions and levels should be verified by physical location on-site. Rotorua District Council 2006. Facsimile 07 346 3143 Telephone 07 348 4199 email mail@rdc.govt.nz





**Not in a
catchment. Bay
Of Plenty Region**

- ⊗ SWManhole
- × SWInlet
- Node
- Headwall Structure
- Open Drain
- Culvert
- Gravity Main
- SWLead

STORMWATER SERVICES
1:2000 @ A3 - (U15-1000/51.31)

This data is derived from sources outside the control of Rotorua District Council and is for information only

Rotorua District Council 2006. Facsimile 07 346 3143 Telephone 07 348 4199 email mail@rdc.govt.nz

U15-1000/50.31

U15-1000/52.31

U15-1000/51.30

U15-1000/51.32

U15-1000/54.30



Not in a catchment. Bay Of Plenty Region

Hamurana Rd

Hamurana Rd

Lake Rotorua

U15-1000/54.32

- ⊗ SWManhole
- × SWInlet
- Node
- Headwall Structure
- Gravity Main
- SWLead

STORMWATER SERVICES
1:2000 @ A3 - (U15-1000/54.31)

All dimensions and levels should be verified by physical location on-site. Rotorua District Council 2006. Facsimile 07 346 3143 Telephone 07 348 4199 email mail@rdc.govt.nz

U15-1000/56.30



Not in a catchment. Bay Of Plenty Region

U15-1000/55.31

U15-1000/57.31

917

931

947

951

949

Hamurana Rd

Unsworth Rd Extension

961G

961E

961B

961C






961A

969

Hamurana Rd

Lake Rotorua

U15-1000/56.32

-  SWManhole
-  SWInlet
-  Headwall Structure
-  Gravity Main
-  SWLead

STORMWATER SERVICES
1:2000 @ A3 - (U15-1000/56.31)

This data is derived from sources outside the control of Rotorua District Council and is for information only. All dimensions and levels should be verified by physical location on-site.

Rotorua District Council 2006. Facsimile 07 346 3143 Telephone 07 348 4199 email mail@rdc.govt.nz

U15-1000/57.30



Not in a catchment. Bay Of Plenty Region

U15-1000/56.31

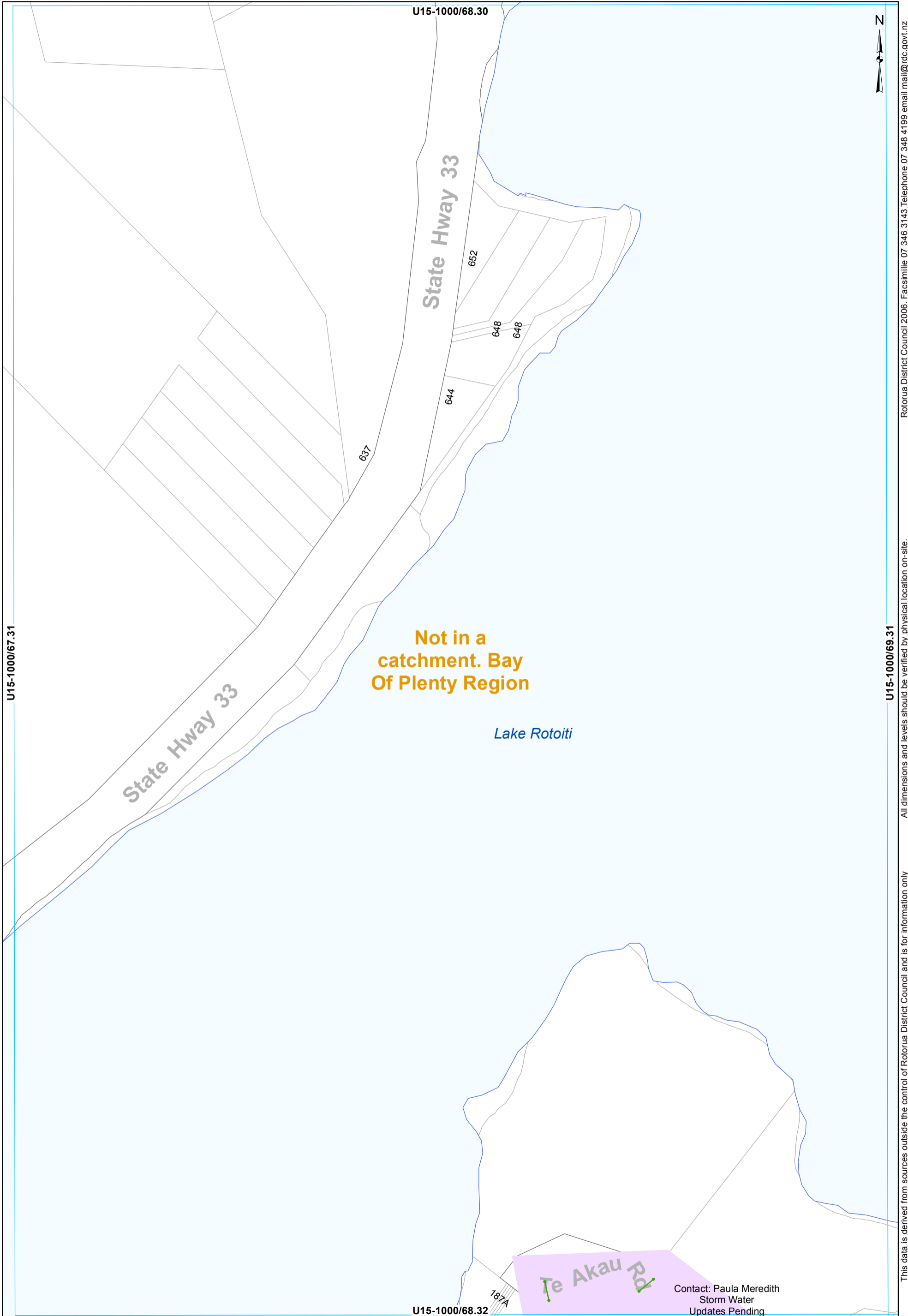
U15-1000/56.31

This data is derived from sources outside the control of Rotorua District Council and is for information only. All dimensions and levels should be verified by physical location on-site.

Rotorua District Council 2006. Facsimile 07 346 3143 Telephone 07 348 4199 email mail@rdc.govt.nz

- SWManhole
- SWInlet
- Node
- Headwall Structure
- Open Drain
- Gravity Main
- SWLead

STORMWATER SERVICES
1:2000 @ A3 - (U15-1000/57.31)



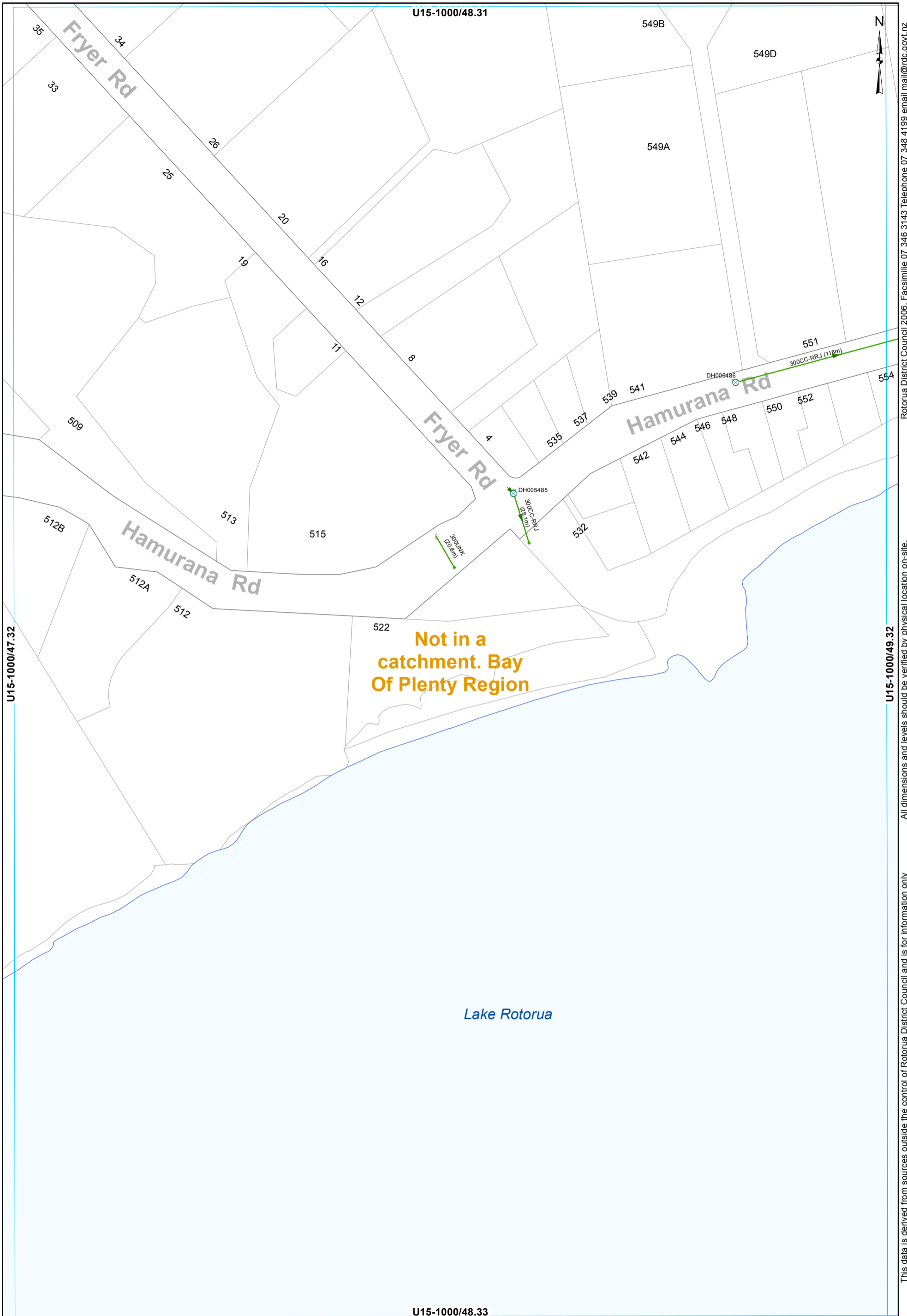
• Node — Culvert

Contact: Paula Meredith
Storm Water
Updates Pending

STORMWATER SERVICES
1:2000 @ A3 - (U15-1000/68.31)

This data is derived from sources outside the control of Rotorua District Council and is for information only

Rotorua District Council 2006. Facsimile 07 346 3143 Telephone 07 348 4199 email mail@rdc.govt.nz



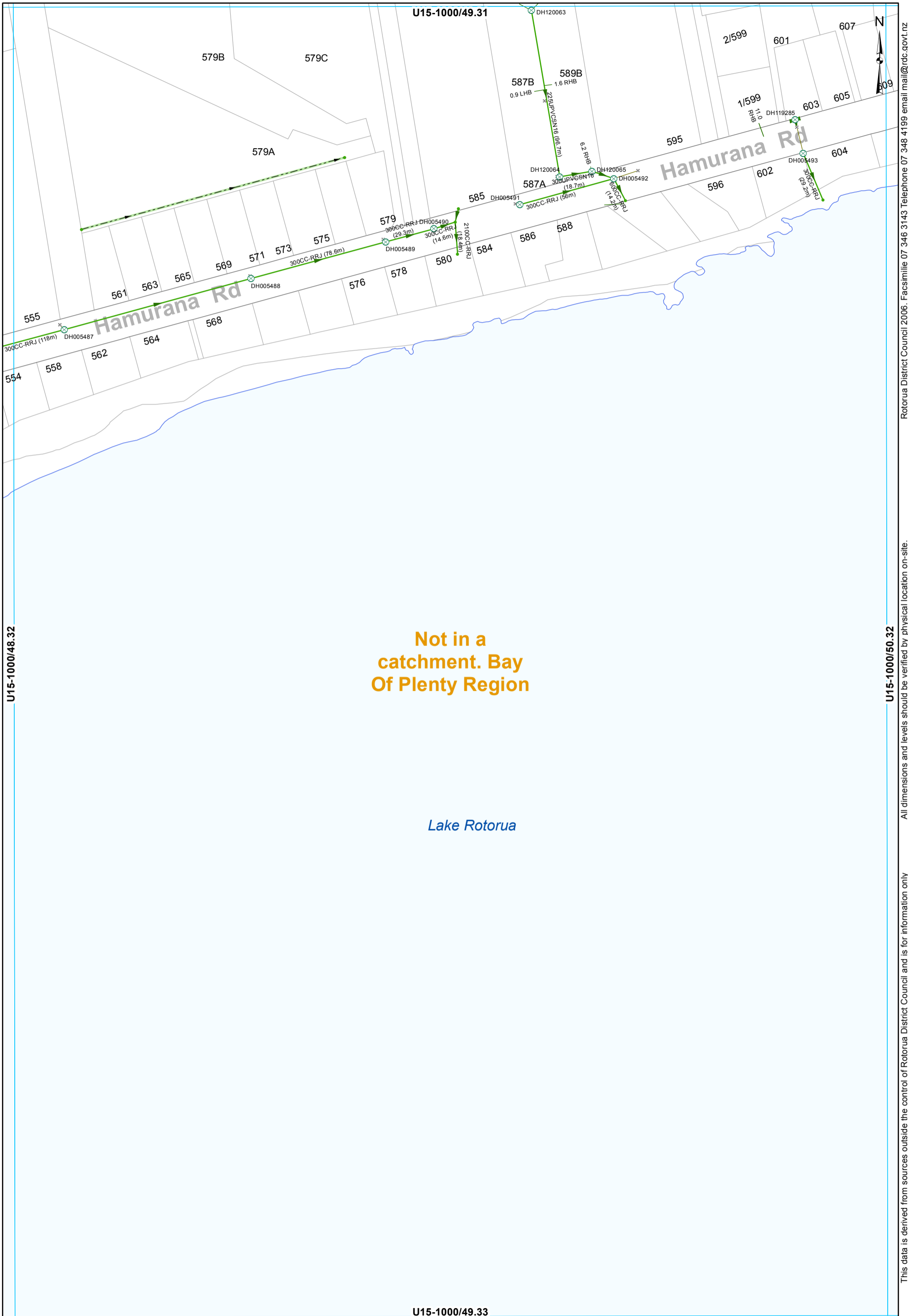
Rotorua District Council 2006. Facsimile 07 346 3143 Telephone 07 348 4199 email mail@rdc.govt.nz

All dimensions and levels should be verified by physical location on-site.

This data is derived from sources outside the control of Rotorua District Council and is for information only

- ⊗ SWManhole
- × SWInlet
- Node
- Headwall Structure
- Culvert
- Gravity Main
- SWLead

STORMWATER SERVICES
1:2000 @ A3 - (U15-1000/48.32)

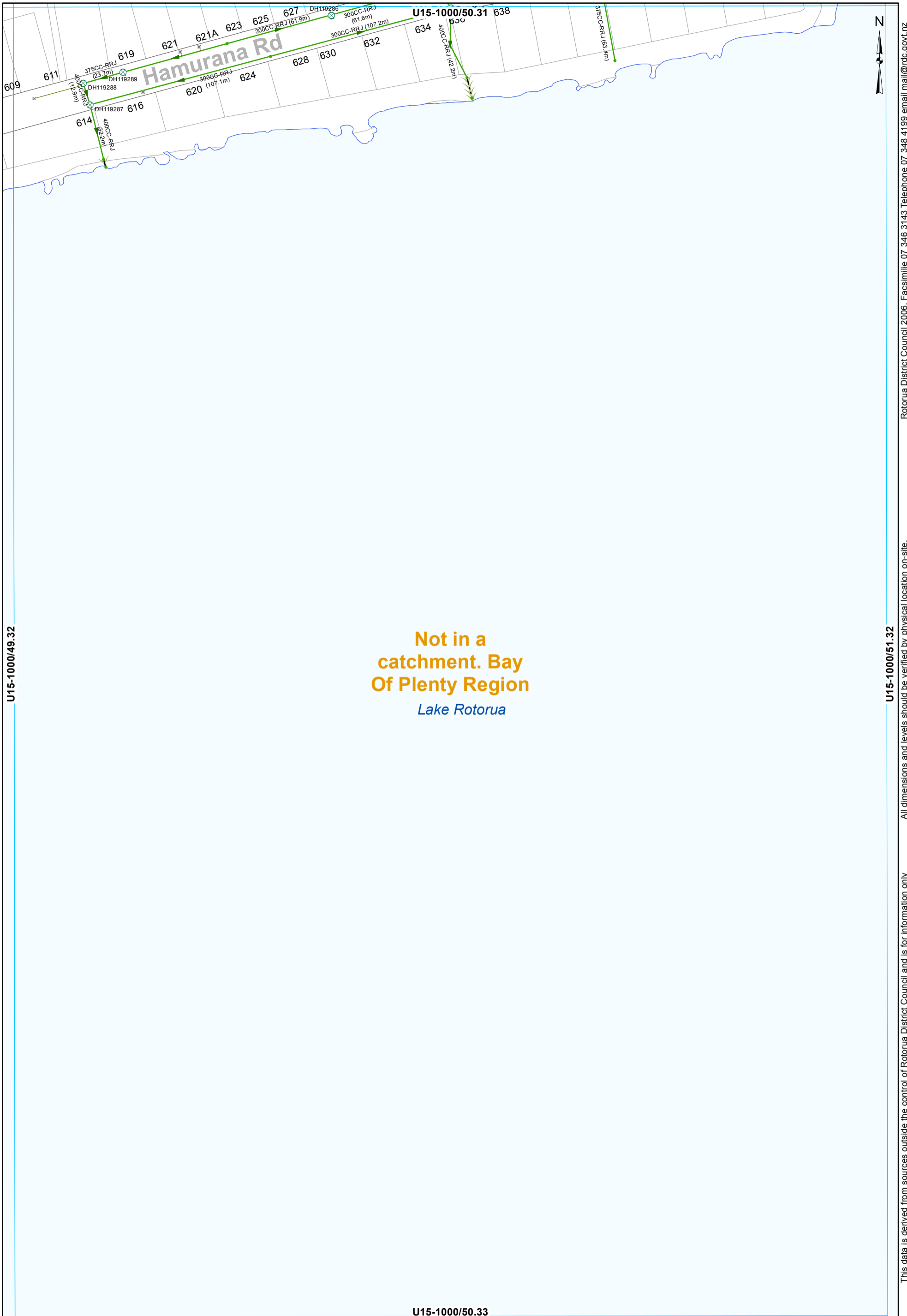


**Not in a
catchment. Bay
Of Plenty Region**

Lake Rotorua

- ⊗ SWManhole
- × SWInlet
- Node
- Open Drain
- Gravity Main
- SWServiceline
- SWServiceline
- SWLead

STORMWATER SERVICES
1:2000 @ A3 - (U15-1000/49.32)



U15-1000/49.32

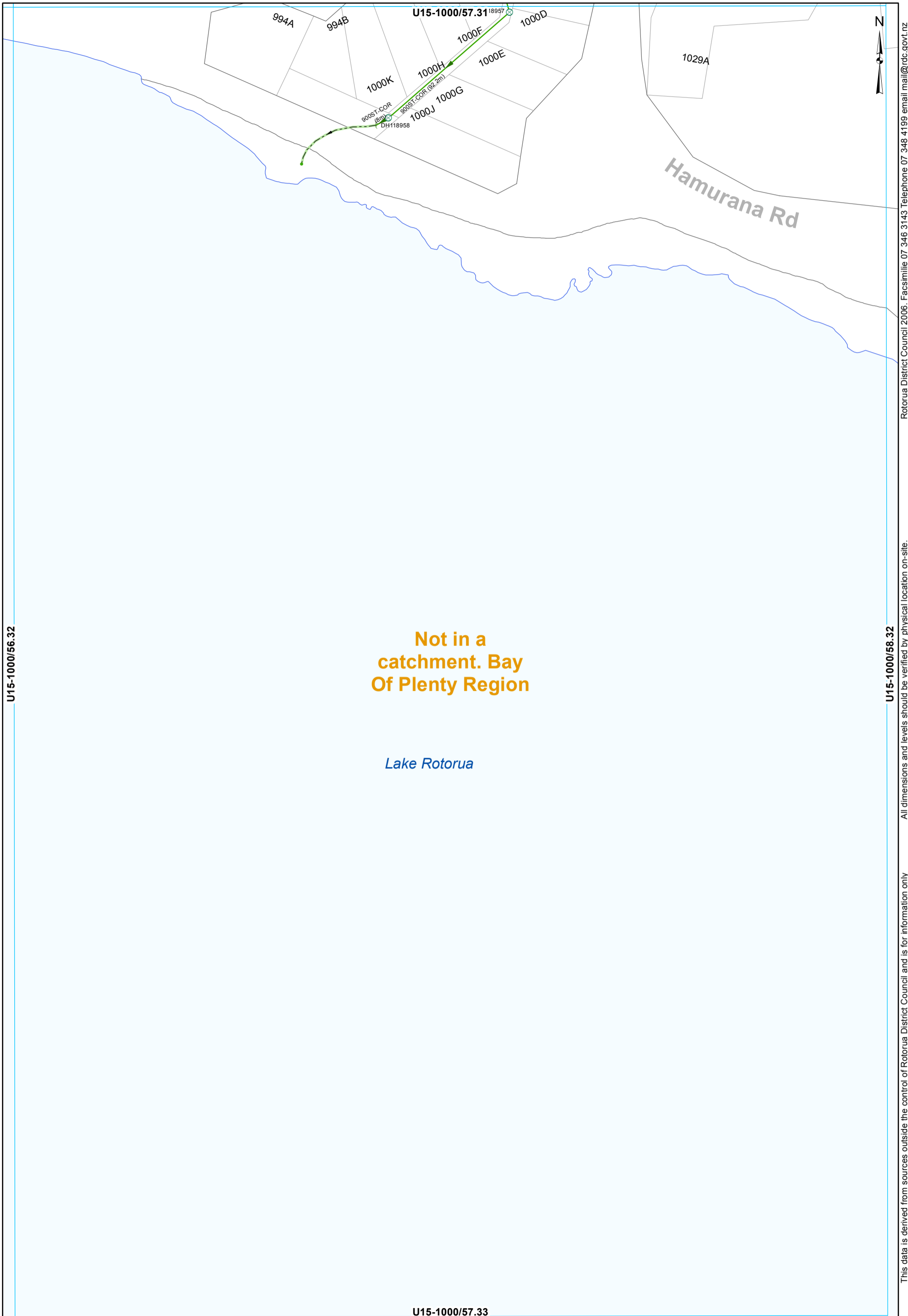
U15-1000/51.32

**Not in a
catchment. Bay
Of Plenty Region**
Lake Rotorua

U15-1000/50.33

- ⊗ SWManhole
- × SWInlet
- Node
- Overland Flow
- Culvert
- Gravity Main
- SWLead

STORMWATER SERVICES
1:2000 @ A3 - (U15-1000/50.32)



U15-1000/56.32

U15-1000/58.32

Not in a catchment. Bay Of Plenty Region

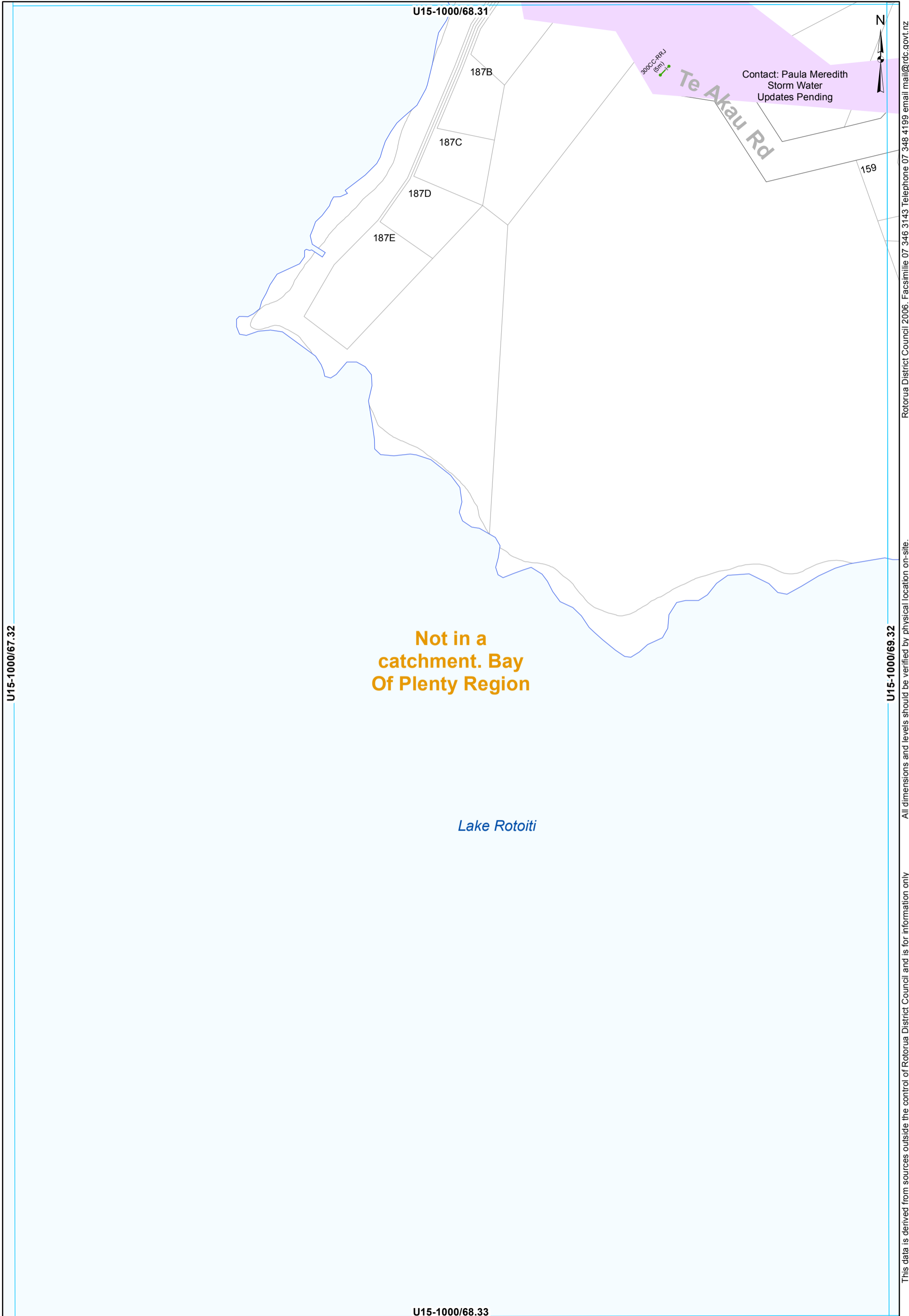
Lake Rotorua

U15-1000/57.33

- ⊗ SWManhole
- Node
- Headwall Structure
- Open Drain
- Gravity Main

STORMWATER SERVICES
1:2000 @ A3 - (U15-1000/57.32)

Rotorua District Council 2006. Facsimile 07 346 3143 Telephone 07 348 4199 email mail@rdc.govt.nz

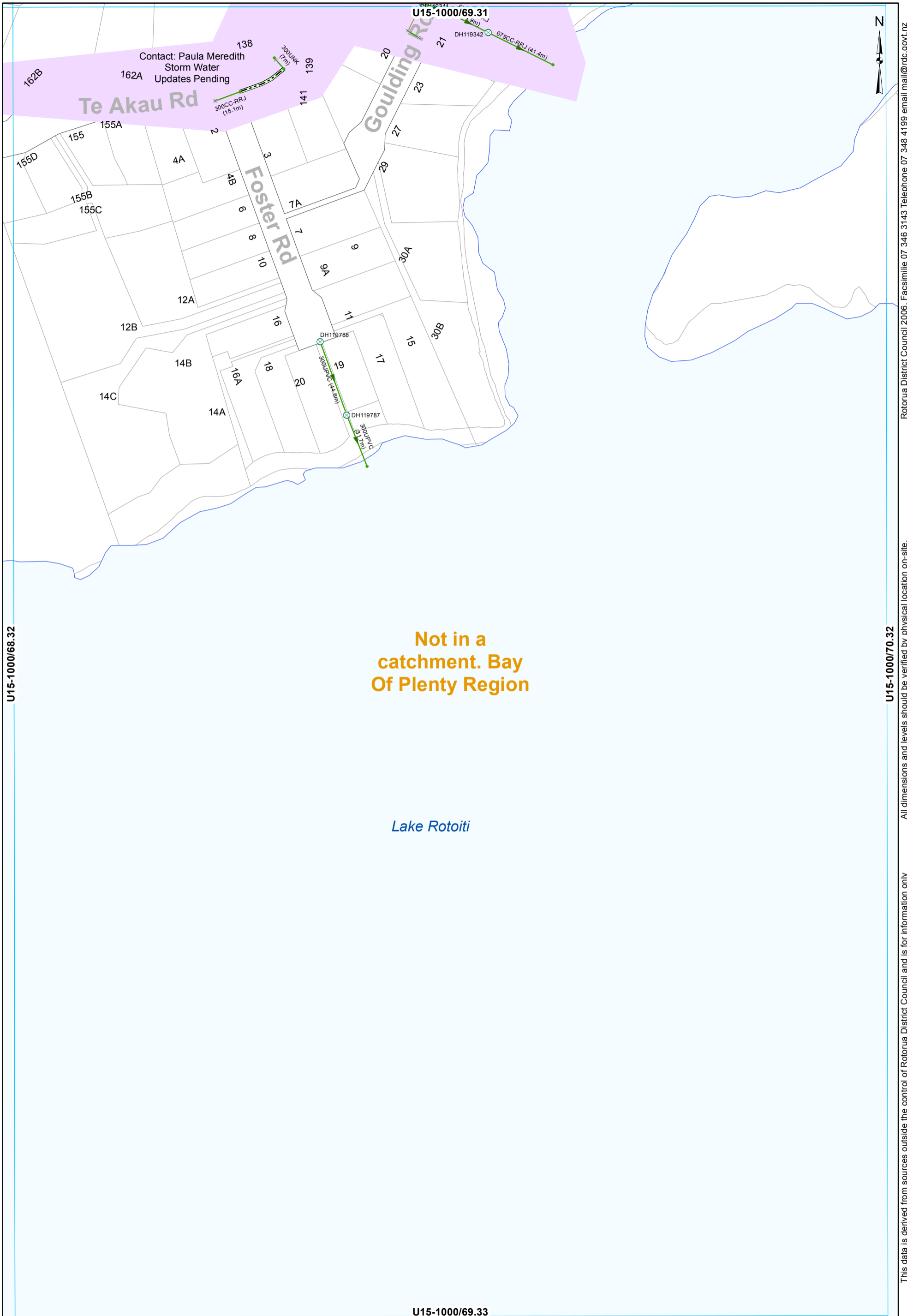


- × SWInlet
- Node
- Culvert
- SWLead

STORMWATER SERVICES
 1:2000 @ A3 - (U15-1000/68.32)

All dimensions and levels should be verified by physical location on-site.

Rotorua District Council 2006. Facsimile 07 346 3143 Telephone 07 348 4199 email mail@rdc.govt.nz



U15-1000/68.32

U15-1000/70.32

Not in a catchment. Bay Of Plenty Region

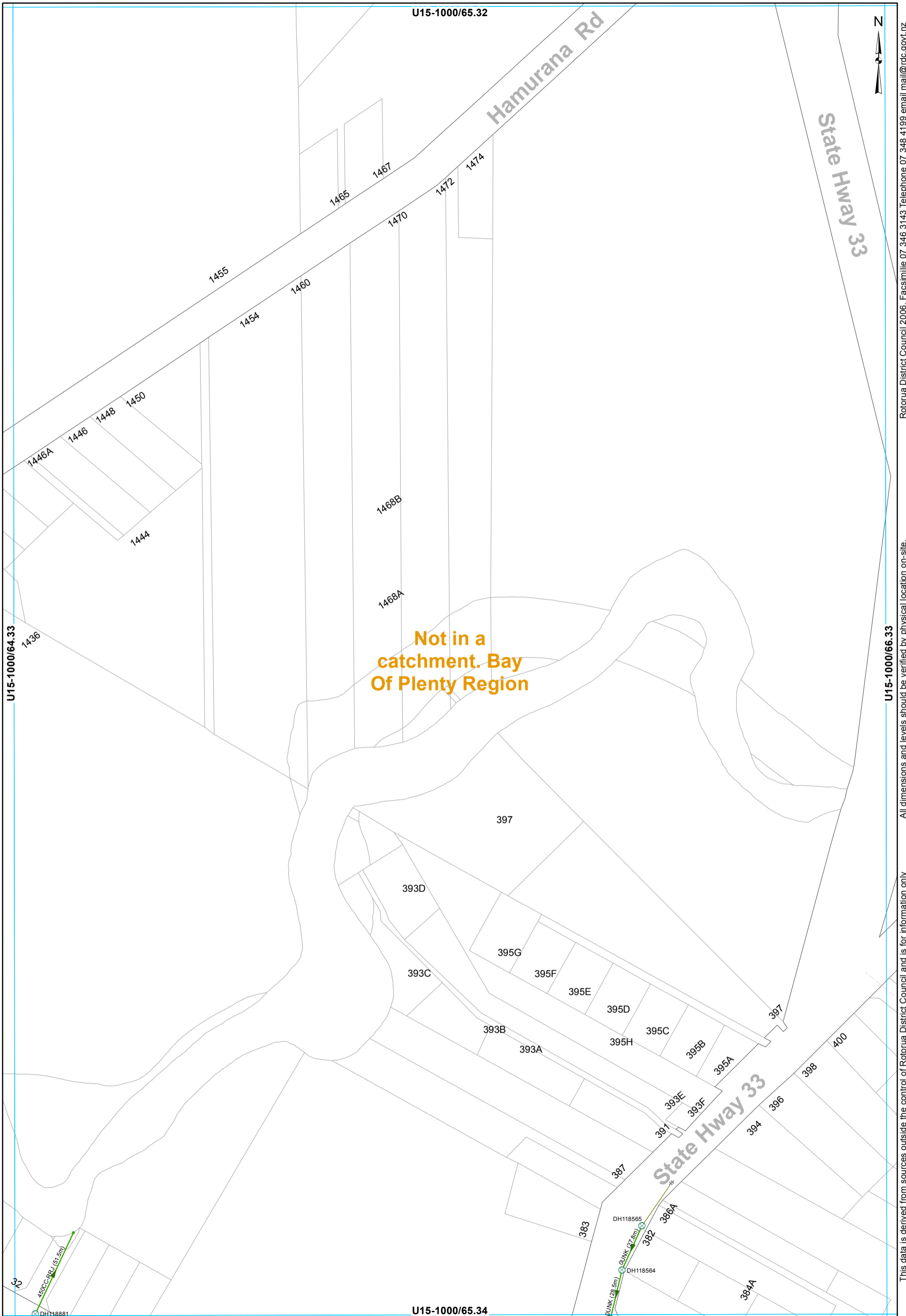
Lake Rotoiti

U15-1000/69.33

- ⊗ SWManhole
- × SWInlet
- Node
- ▬ Lined Channel
- ▬ Culvert
- ▬ Gravity Main
- ▬ SWLead

STORMWATER SERVICES
1:2000 @ A3 - (U15-1000/69.32)

All dimensions and levels should be verified by physical location on-site. Rotorua District Council 2006. Facsimile 07 346 3143 Telephone 07 348 4199 email mail@rdc.govt.nz



**Not in a
catchment. Bay
Of Plenty Region**



U15-1000/64.33

U15-1000/65.32

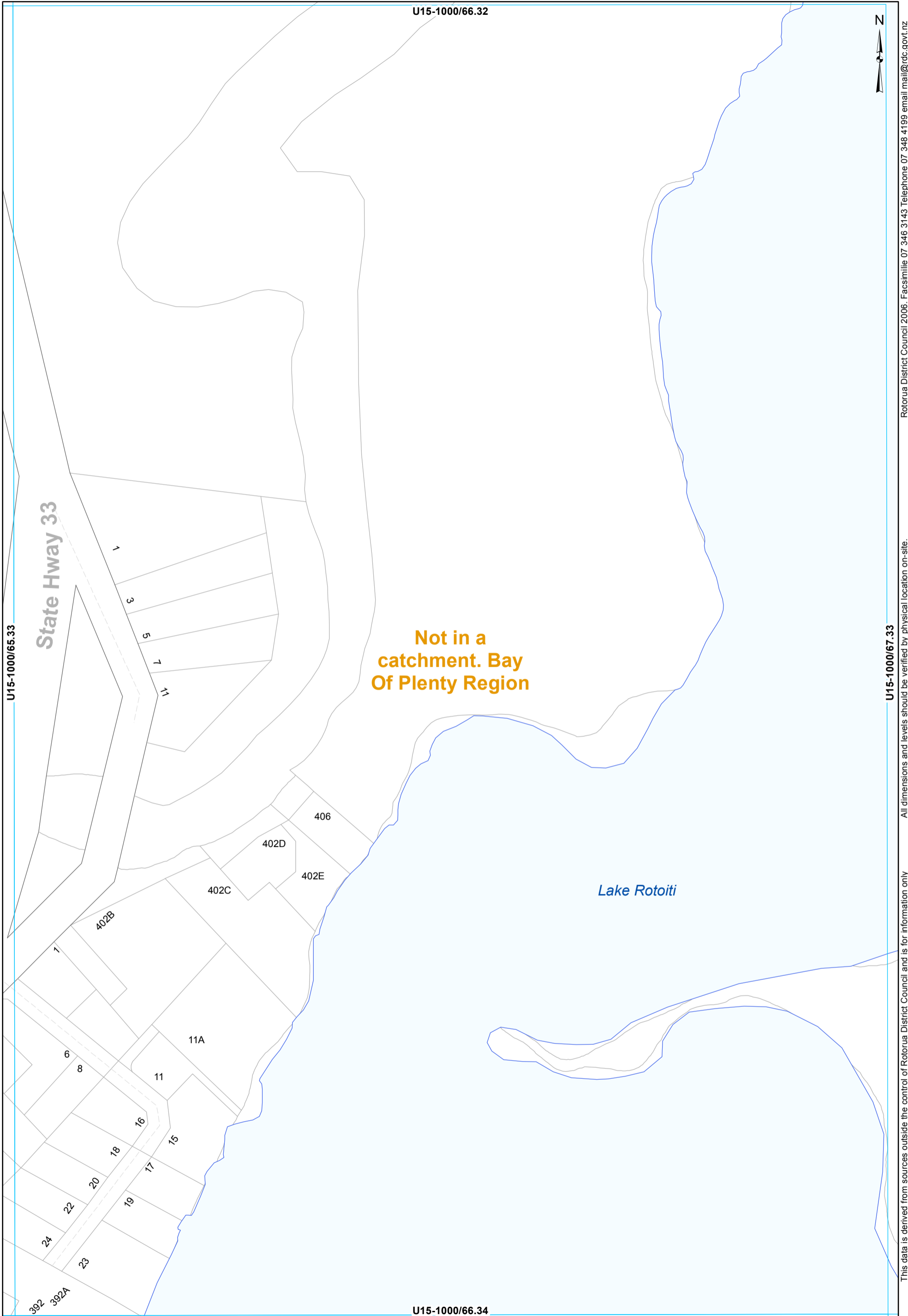
U15-1000/66.33

U15-1000/65.34

- ⊗ SWManhole
- × SWInlet
- Node
- Gravity Main
- SWLead

STORMWATER SERVICES
1:2000 @ A3 - (U15-1000/65.33)

This data is derived from sources outside the control of Rotorua District Council and is for information only. All dimensions and levels should be verified by physical location on-site. Rotorua District Council 2006. Facsimile 07 346 3143 Telephone 07 348 4199 email mail@rdc.govt.nz



Not in a catchment. Bay Of Plenty Region

Lake Rotoiti


U15-1000/67.33

U15-1000/65.33

U15-1000/66.34

This data is derived from sources outside the control of Rotorua District Council and is for information only. All dimensions and levels should be verified by physical location on-site.

Rotorua District Council 2006. Facsimile 07 346 3143 Telephone 07 348 4199 email mail@rdc.govt.nz





- × SWInlet
- Node
- Open Drain
- SWLead

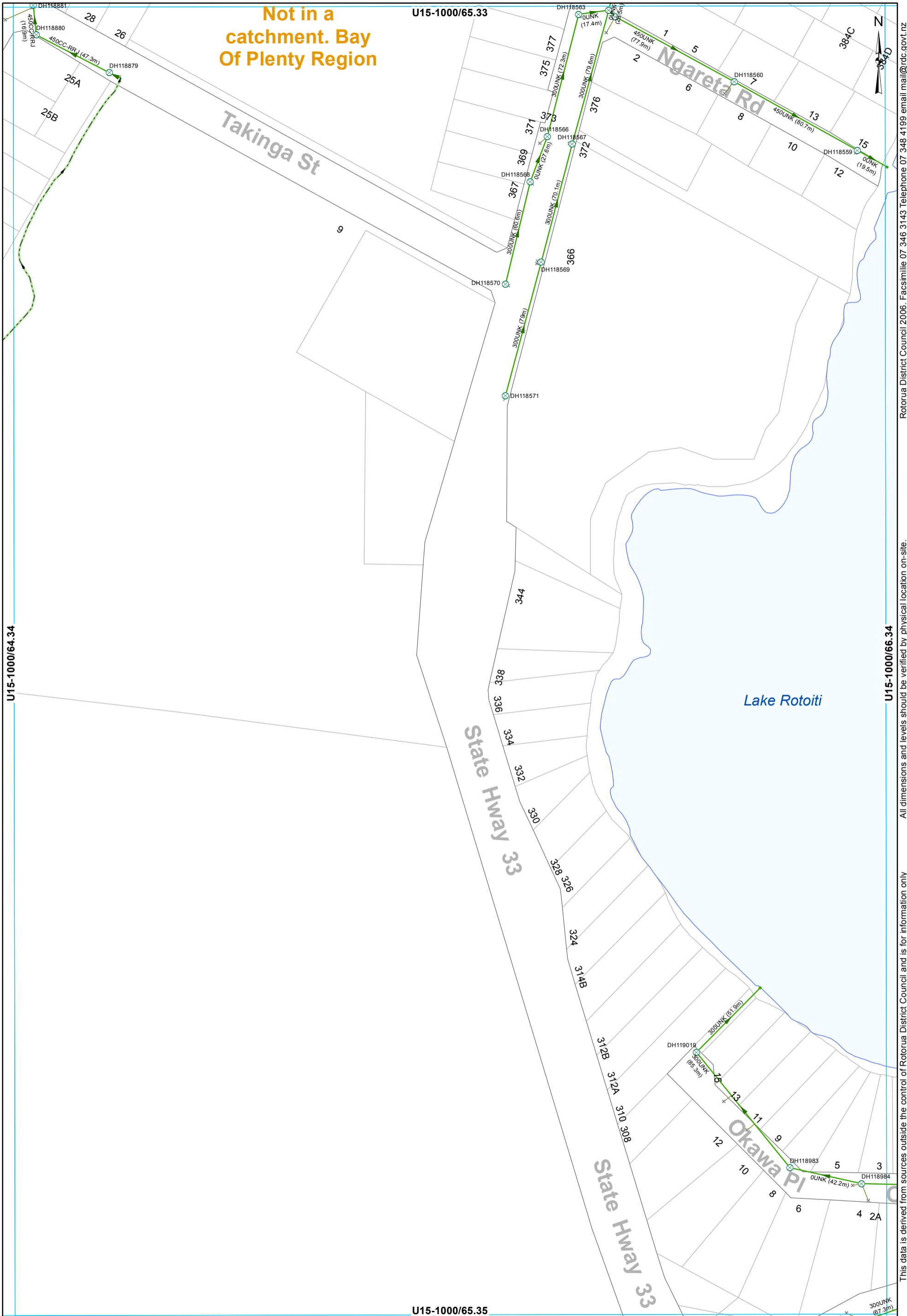
STORMWATER SERVICES
1:2000 @ A3 - (U15-1000/64.34)

This data is derived from sources outside the control of Rotorua District Council and is for information only

All dimensions and levels should be verified by physical location on-site.

Rotorua District Council 2006. Facsimile 07 346 3143 Telephone 07 348 4199 email mail@rdc.govt.nz

Not in a catchment. Bay Of Plenty Region



- ⊗ SWManhole
- ⊗ SWInlet
- Node
- Headwall Structure
- - - Open Drain
- Gravity Main
- SWServiceline
- SWServiceline
- SWLead

STORMWATER SERVICES
1:2000 @ A3 - (U15-1000/65.34)

This data is derived from sources outside the control of Rotorua District Council and is for information only

All dimensions and levels should be verified by physical location on-site.

Rotorua District Council 2006. Facsimile 07 346 3143 Telephone 07 348 4199 email mail@rdc.govt.nz

U15-1000/66.33

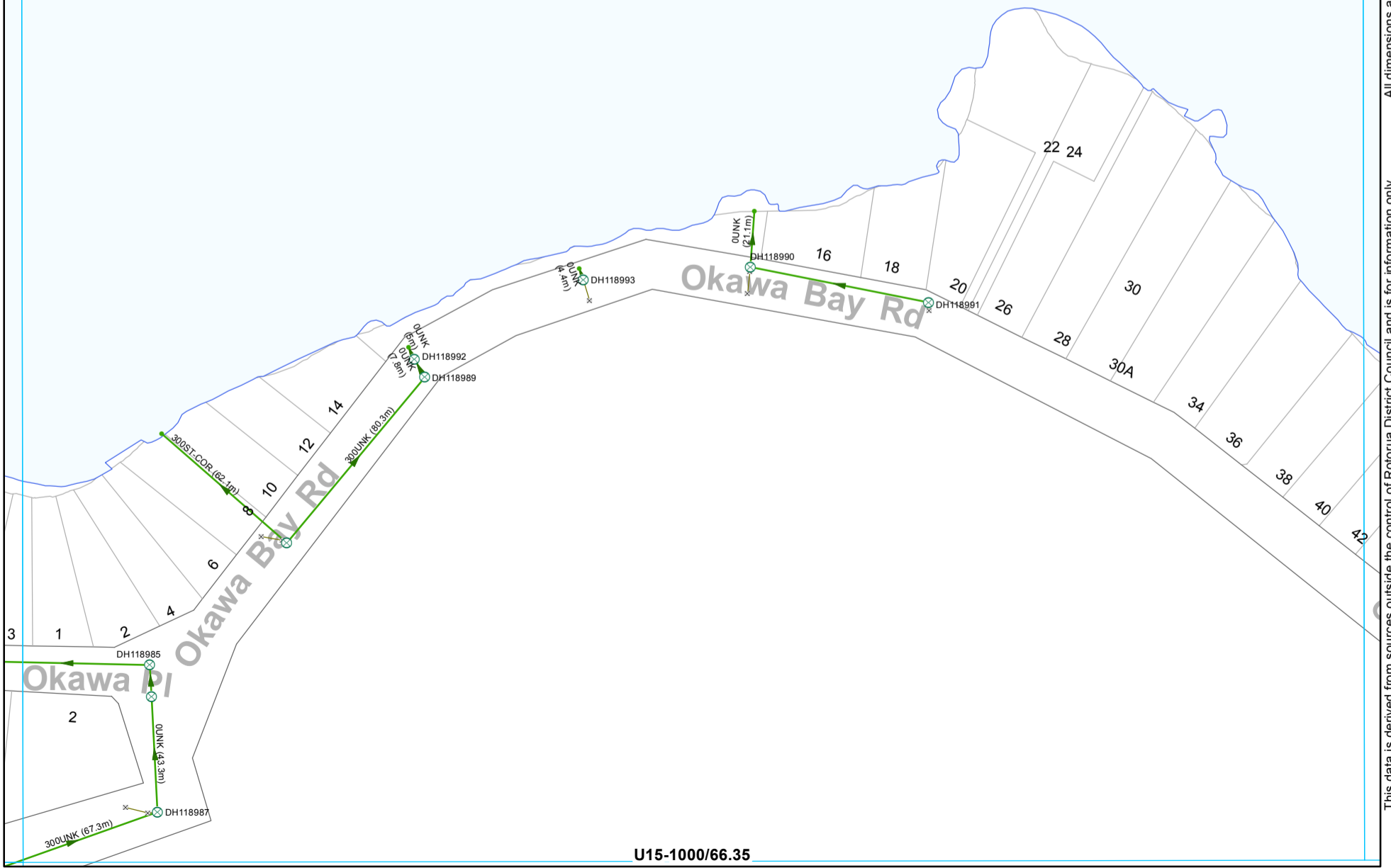


Lake Rotoiti

Not in a catchment. Bay Of Plenty Region

U15-1000/65.34

U15-1000/67.34



- SWManhole
- SWInlet
- Node
- Gravity Main
- SWLead

U15-1000/66.35

STORMWATER SERVICES
1:2000 @ A3 - (U15-1000/66.34)

This data is derived from sources outside the control of Rotorua District Council and is for information only. All dimensions and levels should be verified by physical location on-site.

Rotorua District Council 2006. Facsimile 07 346 3143 Telephone 07 348 4199 email mail@rdc.govt.nz



All dimensions and levels should be verified by physical location on-site.

Rotorua District Council 2006. Facsimile 07 346 3143 Telephone 07 348 4199 email mail@rdc.govt.nz

- ⊗ SWManhole
- × SWInlet
- Node
- Open Drain
- Gravity Main
- SWLead

STORMWATER SERVICES
1:2000 @ A3 - (U15-1000/67.34)

V15-1000/12.33



Lake Rotoiti

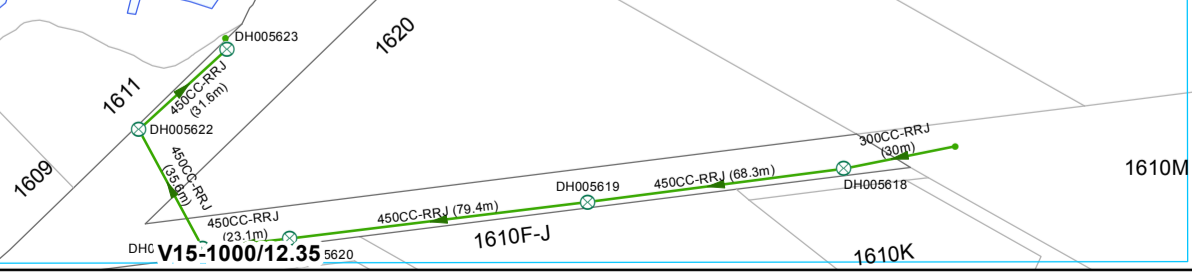
**Not in a
catchment. Bay
Of Plenty Region**

V15-1000/11.34

V15-1000/13.34

All dimensions and levels should be verified by physical location on-site.
This data is derived from sources outside the control of Rotorua District Council and is for information only.

State Hwy 30



- SWManhole
- Gravity Main
- Node

STORMWATER SERVICES
1:2000 @ A3 - (V15-1000/12.34)

**Not in a
catchment. Bay
Of Plenty Region**

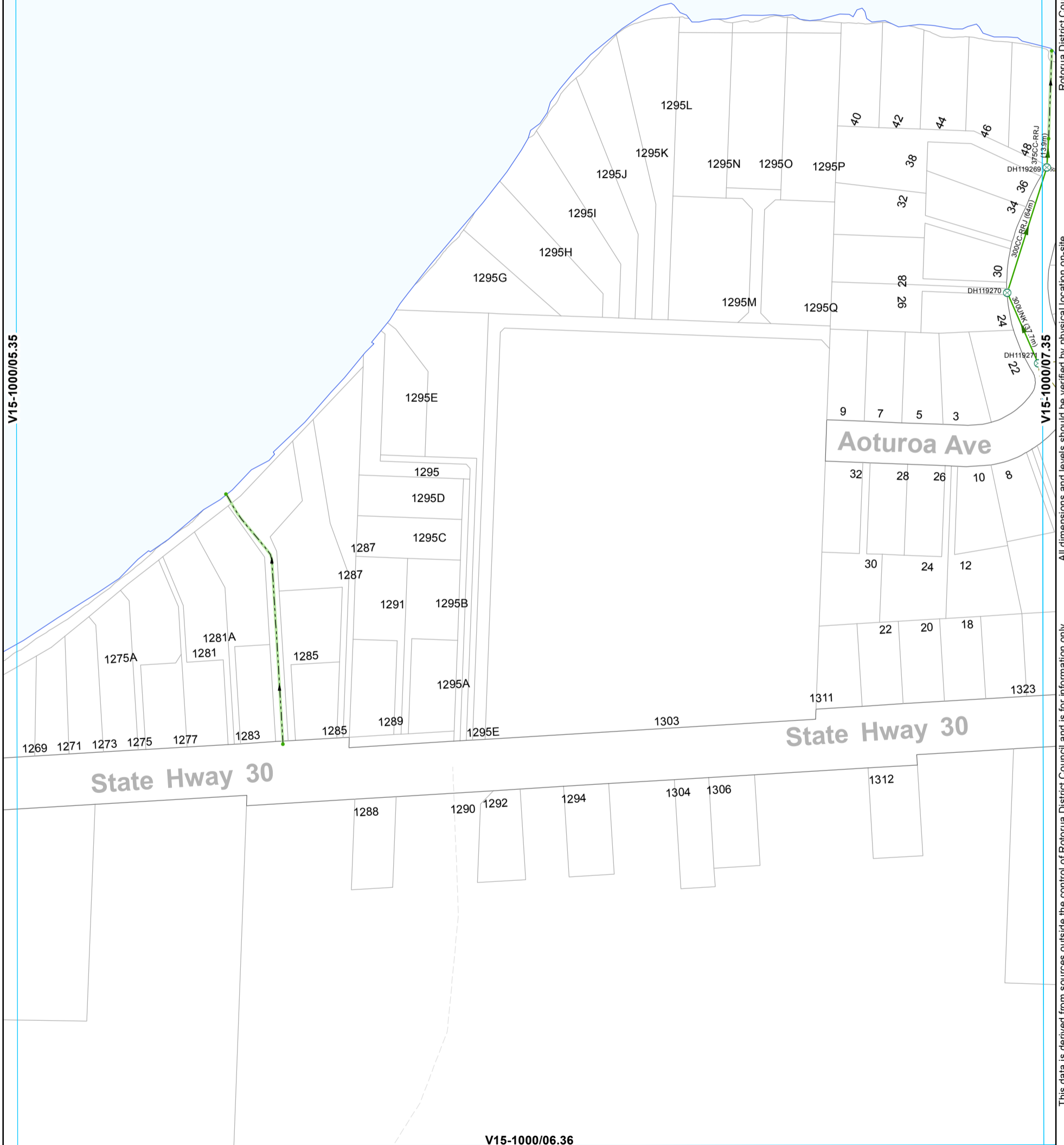
V15-1000/06.34



Lake Rotoiti

V15-1000/05.35

V15-1000/07.35



All dimensions and levels should be verified by physical location on-site. This data is derived from sources outside the control of Rotorua District Council and is for information only

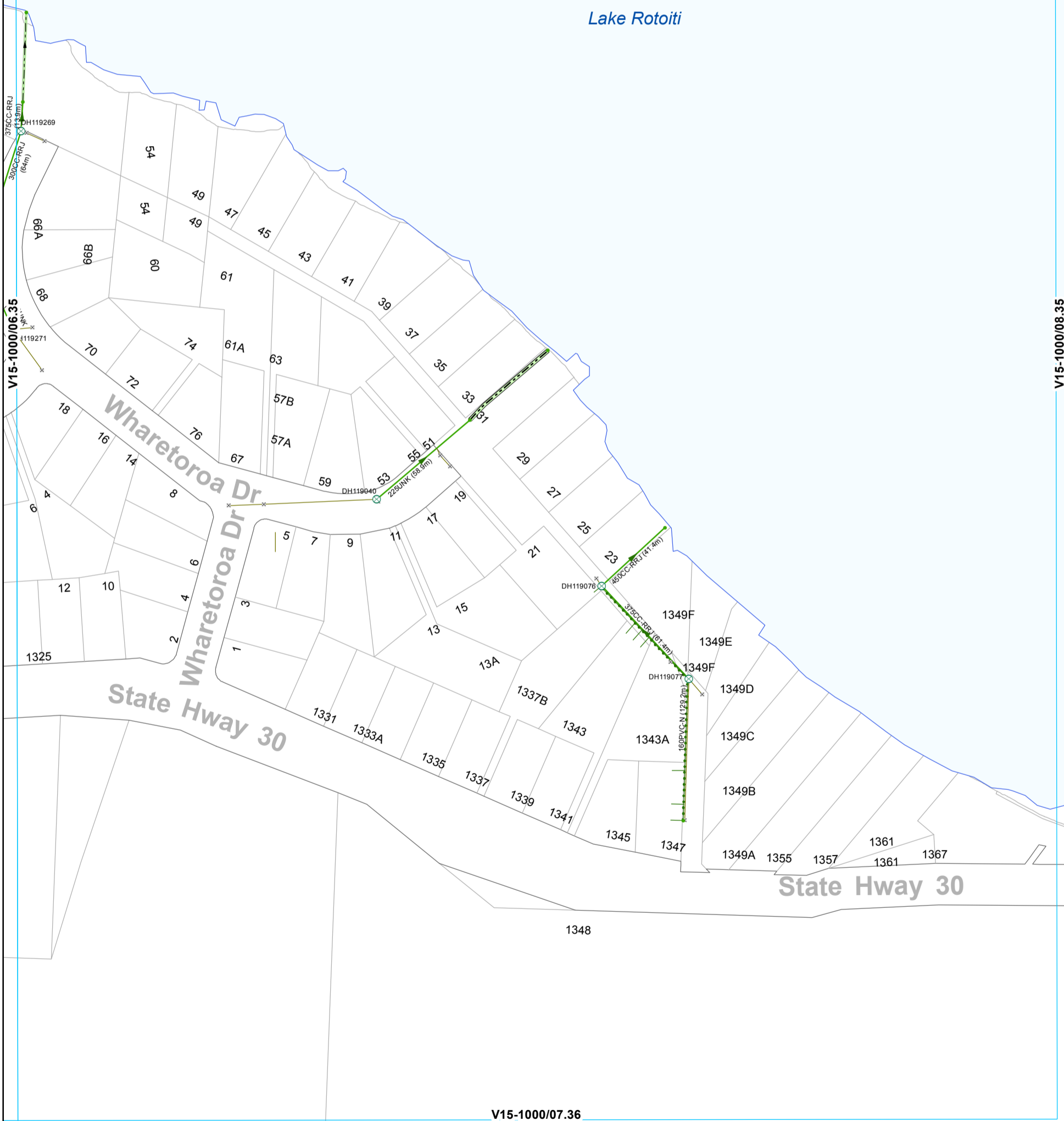
Rotorua District Council 2006. Facsimile 07 346 3143 Telephone 07 346 4199 email mail@rdc.govt.nz

- ⊗ SWManhole
- × SWInlet
- Node
- Open Drain
- Gravity Main
- SWLead

STORMWATER SERVICES
1:2000 @ A3 - (V15-1000/06.35)

Not in a catchment. Bay Of Plenty Region

V15-1000/07.34



V15-1000/08.35

All dimensions and levels should be verified by physical location on-site.

Rotorua District Council 2006. Facsimile 07 346 3143 Telephone 07 348 4199 email mail@rdc.govt.nz

V15-1000/07.36

- ⊗ SWManhole
- × SWInlet
- Node
- Lined Channel
- Open Drain
- Gravity Main
- ... Subsoil Drain
- SWServiceline
- SWServiceline
- SWLead

STORMWATER SERVICES
1:2000 @ A3 - (V15-1000/07.35)

Not in a catchment. Bay Of Plenty Region

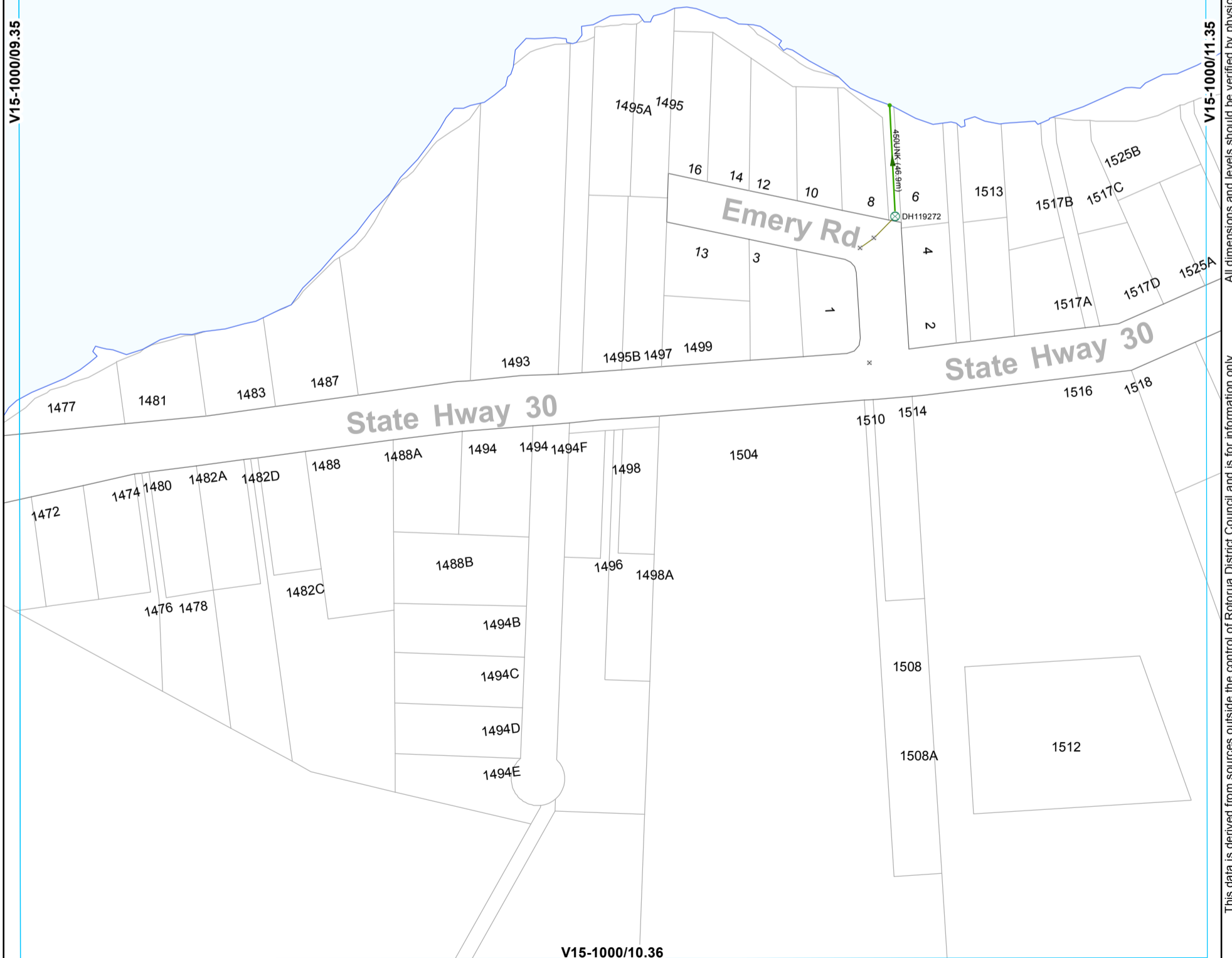
V15-1000/10.34



Lake Rotoiti

V15-1000/09.35

V15-1000/11.35



- ⊗ SWManhole — Gravity Main
- × SWInlet — SWLead
- Node

STORMWATER SERVICES
1:2000 @ A3 - (V15-1000/10.35)

This data is derived from sources outside the control of Rotorua District Council and is for information only. All dimensions and levels should be verified by physical location on-site. Rotorua District Council 2006. Facsimile 07 346 3143 Telephone 07 348 4199 email mail@rdc.govt.nz

V15-1000/25.34



Lake Rotomā

State Hwy 30

Oxford Rd

State Hwy 30

Oxford Rd

Not in a catchment. Bay Of Plenty Region

V15-1000/24.35

V15-1000/26.35

V15-1000/25.36

- ⊗ SWManhole
- × SWInlet
- Node
- Open Drain
- Gravity Main
- SWLead

STORMWATER SERVICES
1:2000 @ A3 - (V15-1000/25.35)

Rotorua District Council 2006. Facsimile 07 346 3143 Telephone 07 348 4199 email mail@rdc.govt.nz
All dimensions and levels should be verified by physical location on-site.
This data is derived from sources outside the control of Rotorua District Council and is for information only

V15-1000/26.34



**Not in a
catchment. Bay
Of Plenty Region**

Lake Rotomā

State Hwy 30

State Hwy 30

Oxford Pk

V15-1000/25.35

V15-1000/27.35

V15-1000/26.36

- ⊗ SWManhole
- × SWInlet
- Gravity Main
- SWServiceline
- SWServiceline
- SWLead

STORMWATER SERVICES
1:2000 @ A3 - (V15-1000/26.35)

All dimensions and levels should be verified by physical location on-site. This data is derived from sources outside the control of Rotorua District Council and is for information only

Rotorua District Council 2006. Facsimile 07 346 3143 Telephone 07 348 4199 email mail@rdc.govt.nz

U15-1000/65.35

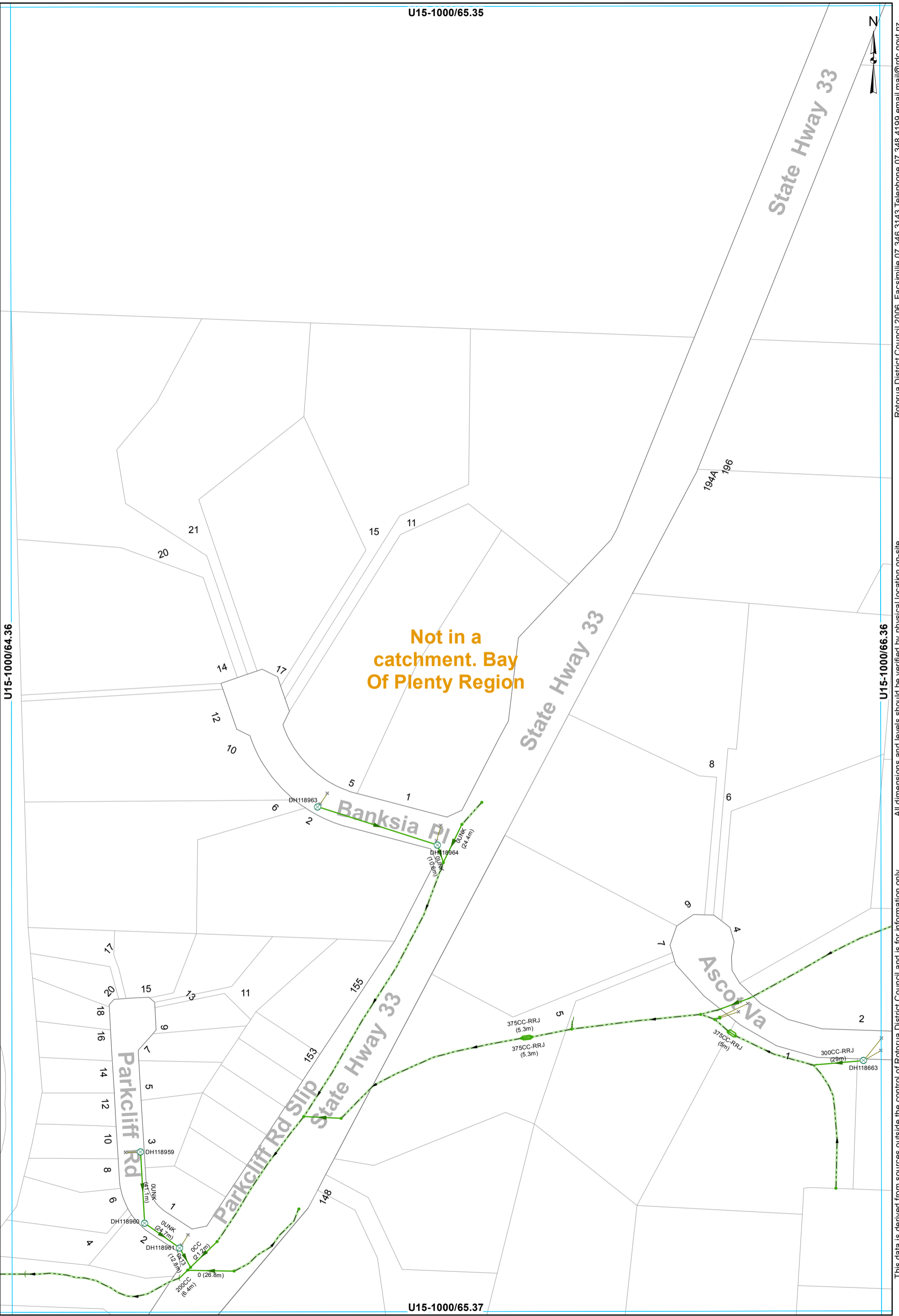


State Hwy 33

Not in a catchment. Bay Of Plenty Region

U15-1000/64.36

U15-1000/66.36



- ⊗ SWManhole
- × SWInlet
- Node
- Headwall Structure
- Open Drain
- Culvert
- Gravity Main
- SWServiceline
- SWServiceline
- SWLead

STORMWATER SERVICES
1:2000 @ A3 - (U15-1000/65.36)

All dimensions and levels should be verified by physical location on-site. Rotorua District Council 2006. Facsimile 07 346 3143 Telephone 07 348 4199 email mail@rdc.govt.nz

U15-1000/66.35

248A

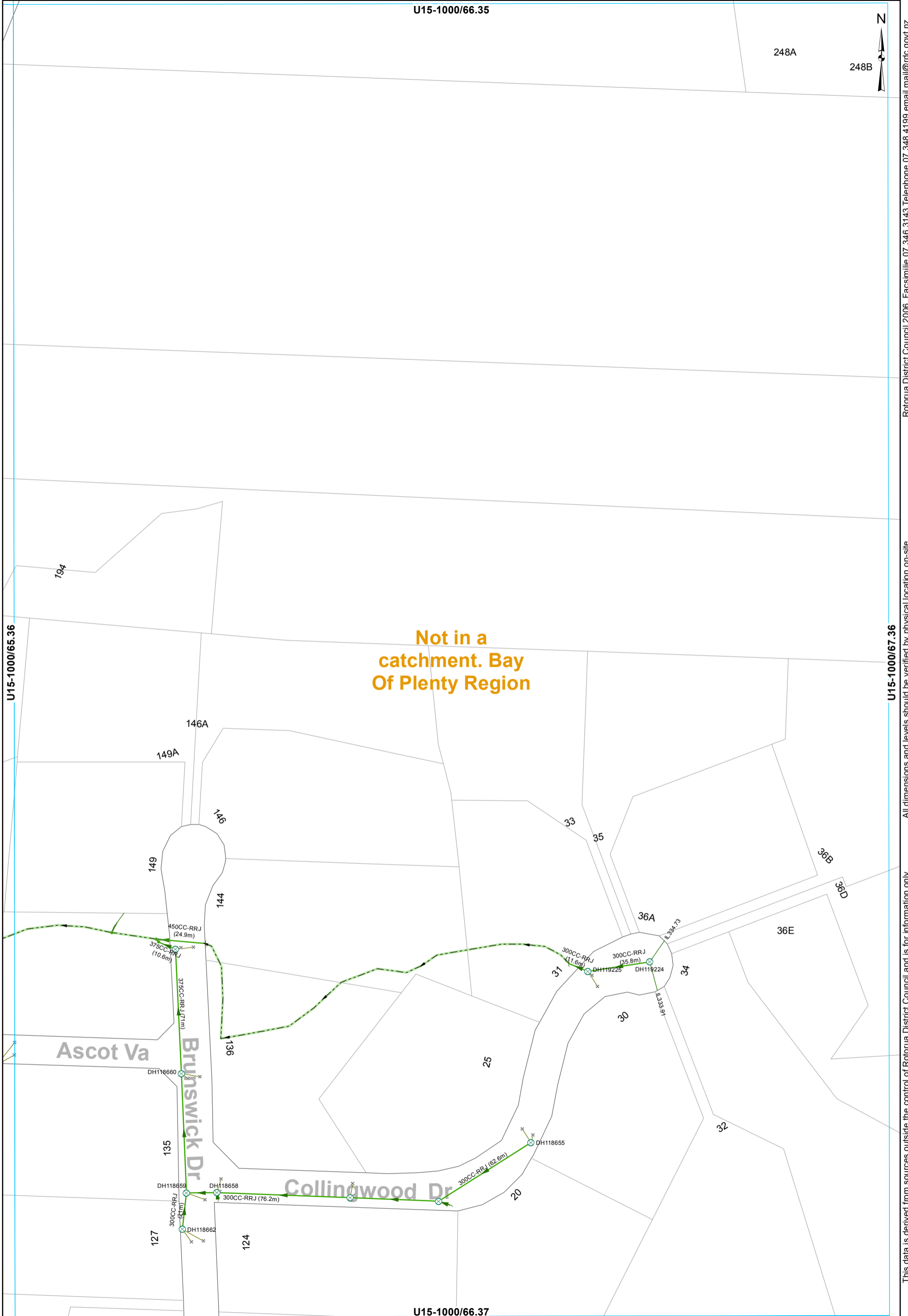
248B



Not in a catchment. Bay Of Plenty Region

U15-1000/65.36

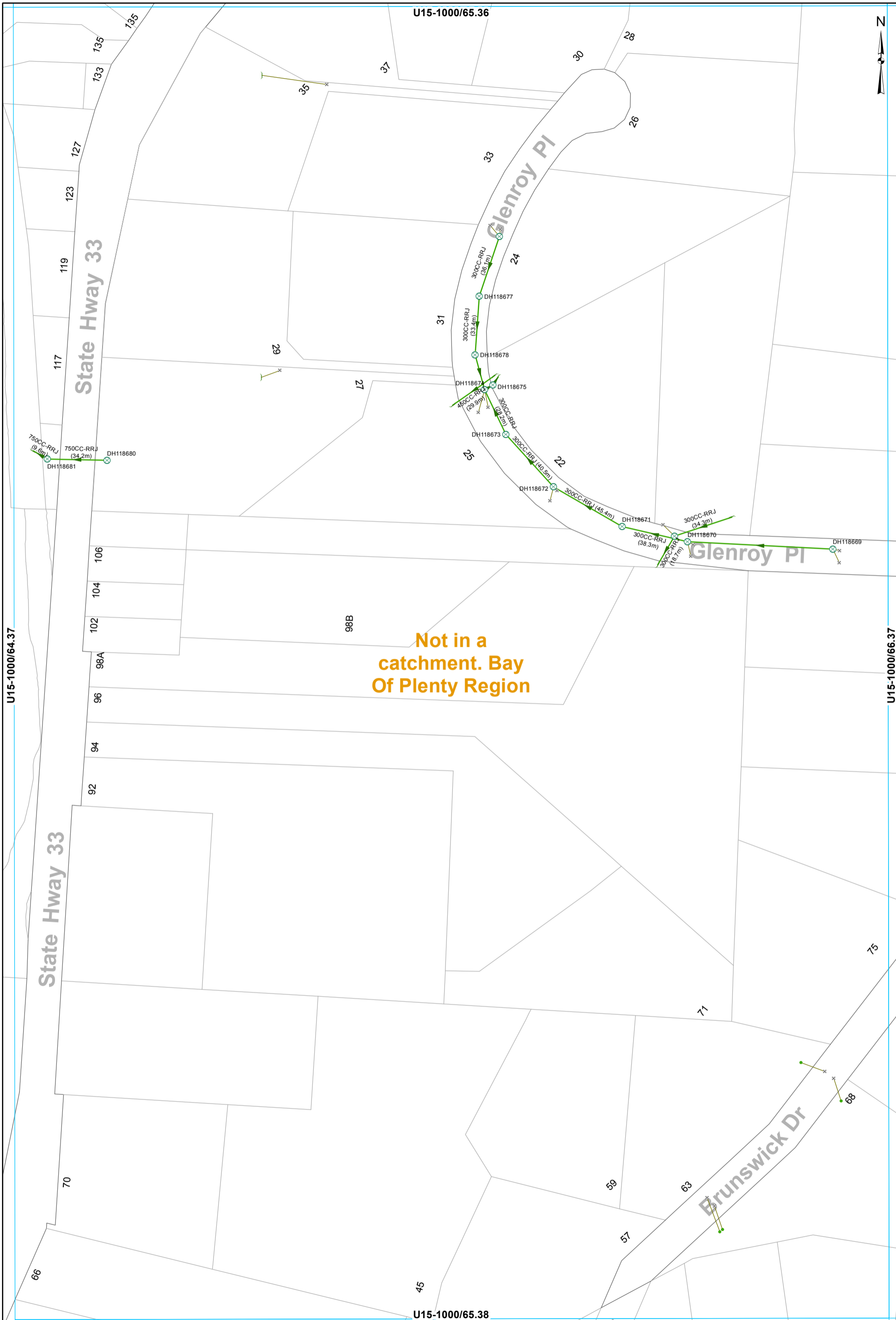
U15-1000/67.36



- ⊗ SWManhole
- × SWInlet
- Node
- ┌ Headwall Structure
- Open Drain
- Culvert
- Gravity Main
- SWServiceline
- SWServiceline
- SWLead

STORMWATER SERVICES
1:2000 @ A3 - (U15-1000/66.36)

All dimensions and levels should be verified by physical location on-site. Rotorua District Council 2006. Facsimile 07 346 3143 Telephone 07 348 4199 email mail@rdc.govt.nz



Not in a catchment. Bay Of Plenty Region



- SWManhole
- SWInlet
- Node
- Headwall Structure
- Gravity Main
- SWLead

STORMWATER SERVICES
1:2000 @ A3 - (U15-1000/65.37)

U15-1000/64.37

U15-1000/65.36

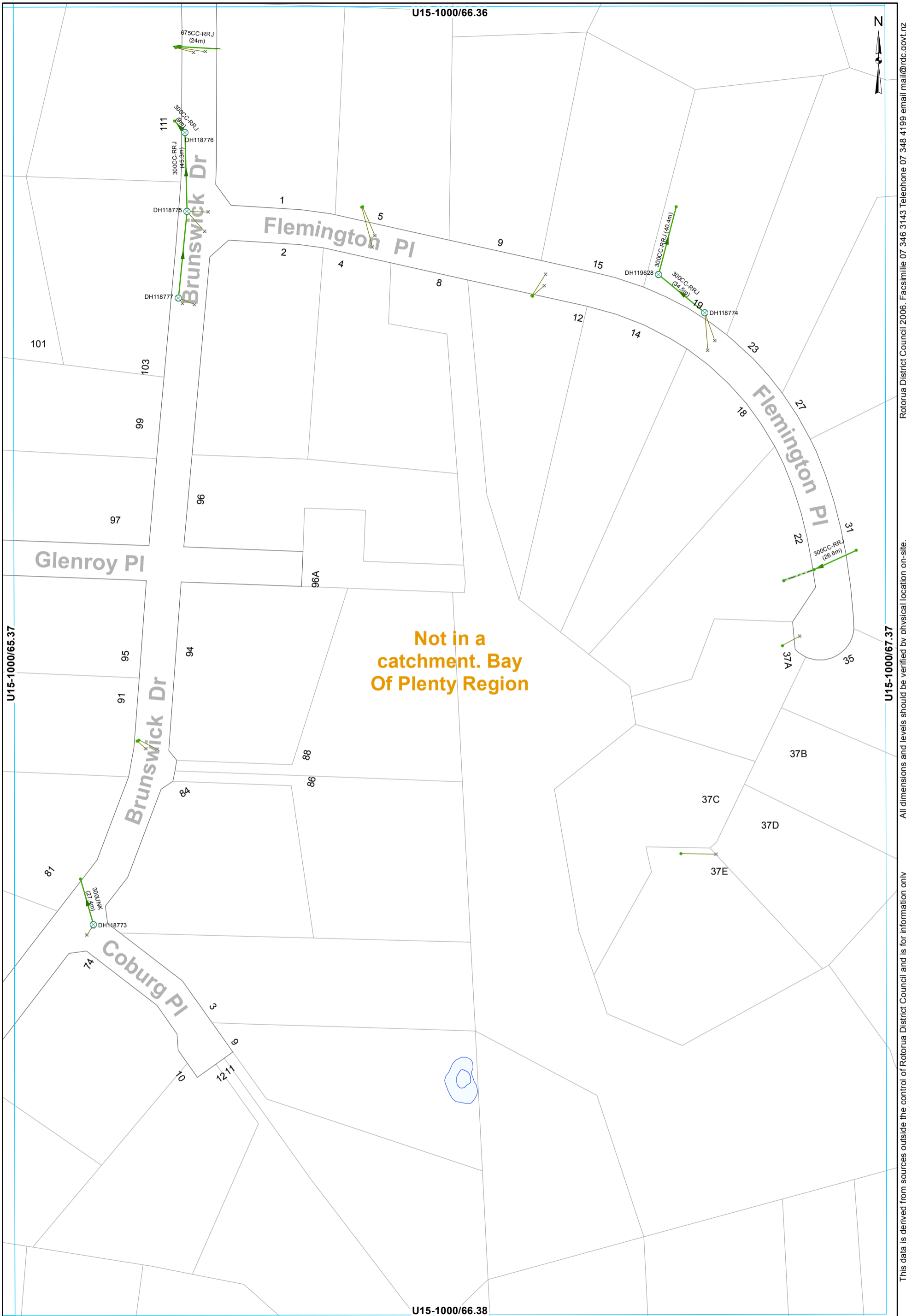
U15-1000/65.38

U15-1000/66.37

Rotorua District Council 2006. Facsimile 07 346 3143 Telephone 07 348 4199 email mail@rdc.govt.nz

All dimensions and levels should be verified by physical location on-site.

This data is derived from sources outside the control of Rotorua District Council and is for information only



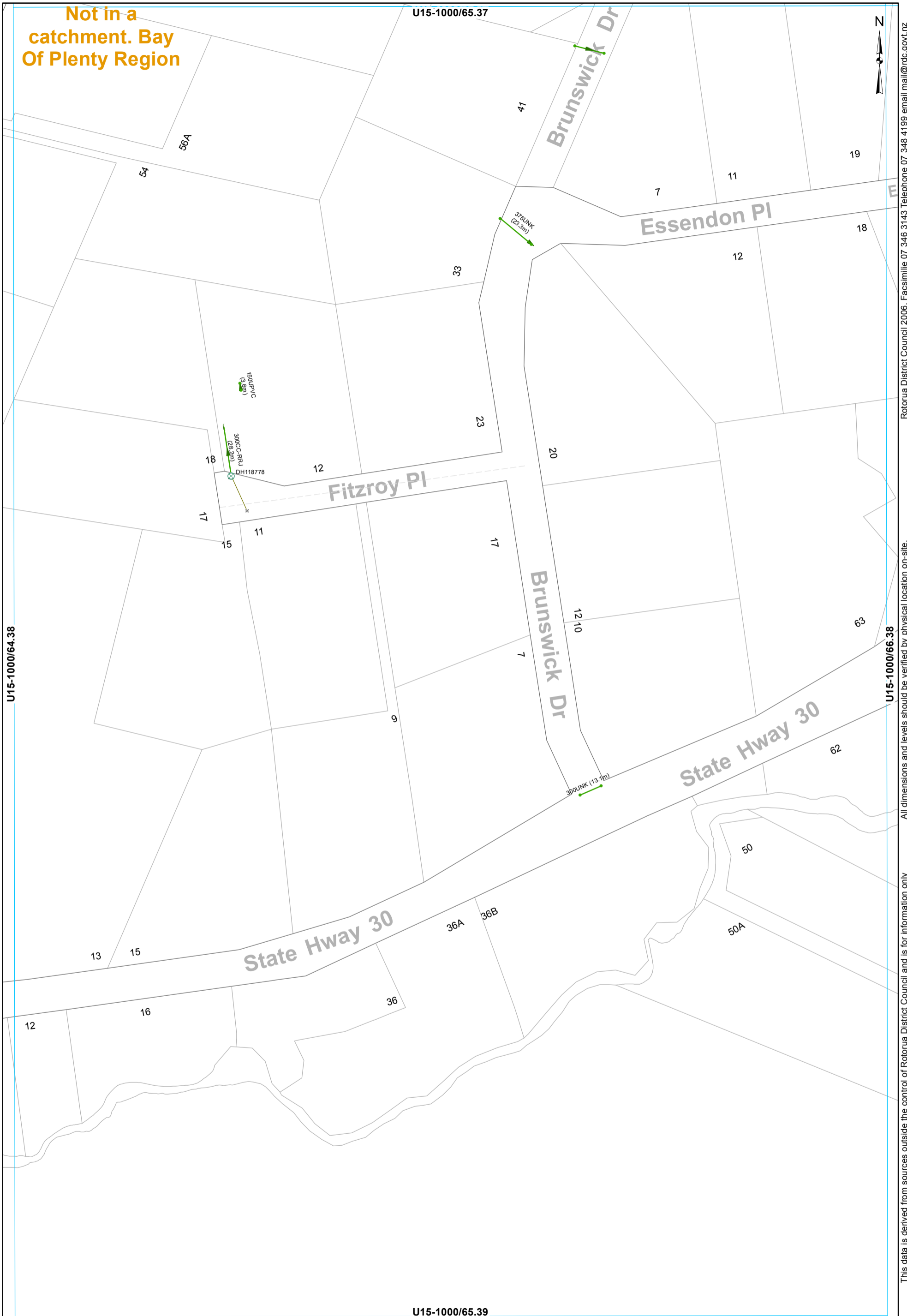
- ⊗ SWManhole
- × SWInlet
- Node
- Headwall Structure
- Open Drain
- Culvert
- Gravity Main
- SWLead

STORMWATER SERVICES
1:2000 @ A3 - (U15-1000/66.37)

This data is derived from sources outside the control of Rotorua District Council and is for information only

All dimensions and levels should be verified by physical location on-site.

Rotorua District Council 2006. Facsimile 07 346 3143 Telephone 07 348 4199 email mail@rdc.govt.nz



U15-1000/64.38

U15-1000/65.37

U15-1000/66.38

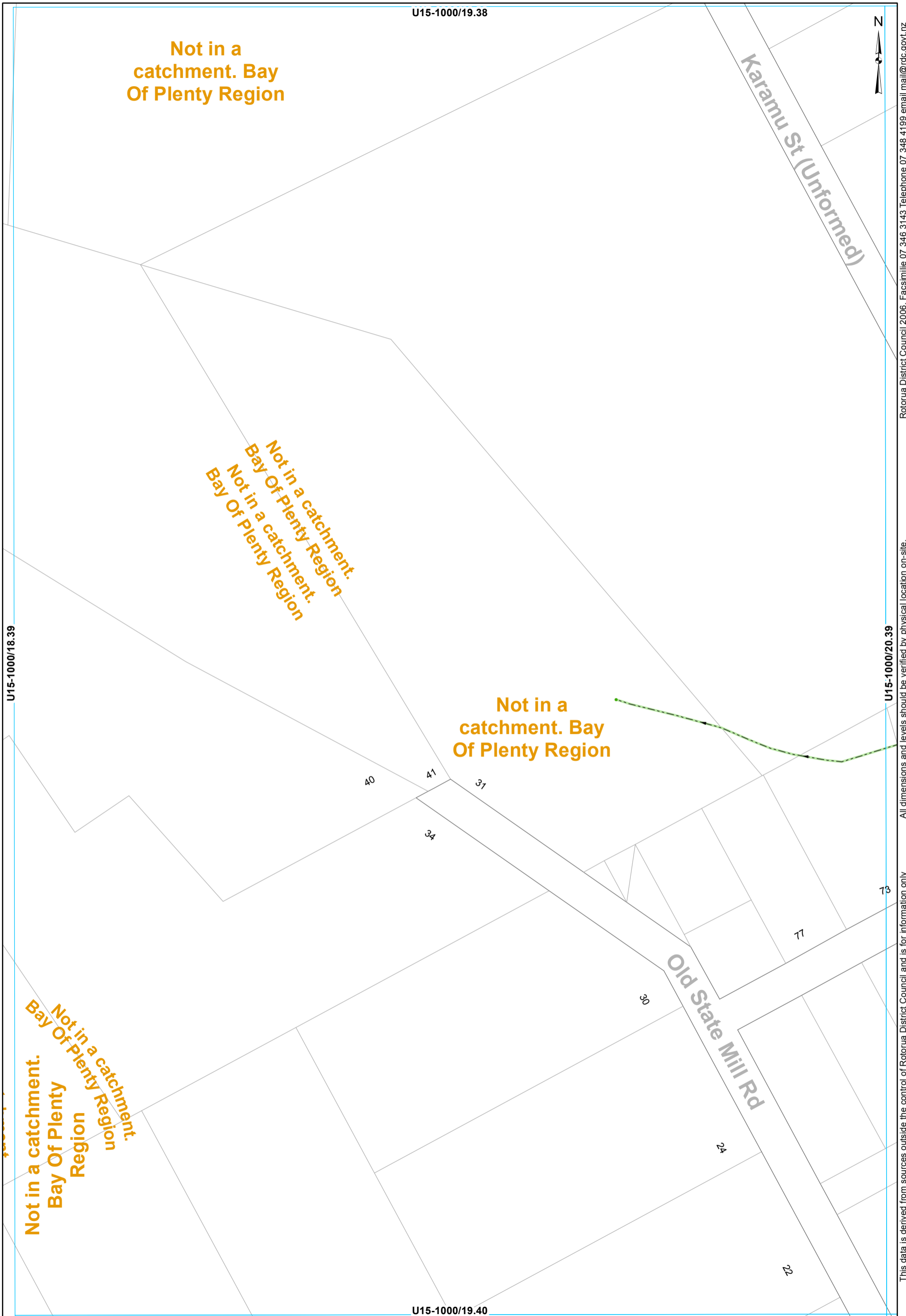
U15-1000/65.39

- ⊗ SWManhole
- × SWInlet
- Node
- Headwall Structure
- Culvert
- Gravity Main
- SWLead

STORMWATER SERVICES
1:2000 @ A3 - (U15-1000/65.38)

This data is derived from sources outside the control of Rotorua District Council and is for information only.

Rotorua District Council 2006. Facsimile 07 346 3143 Telephone 07 348 4199 email mail@rdc.govt.nz



Not in a catchment. Bay Of Plenty Region

Not in a catchment. Bay Of Plenty Region
Not in a catchment. Bay Of Plenty Region

Not in a catchment. Bay Of Plenty Region

Not in a catchment. Bay Of Plenty Region
Not in a catchment. Bay Of Plenty Region

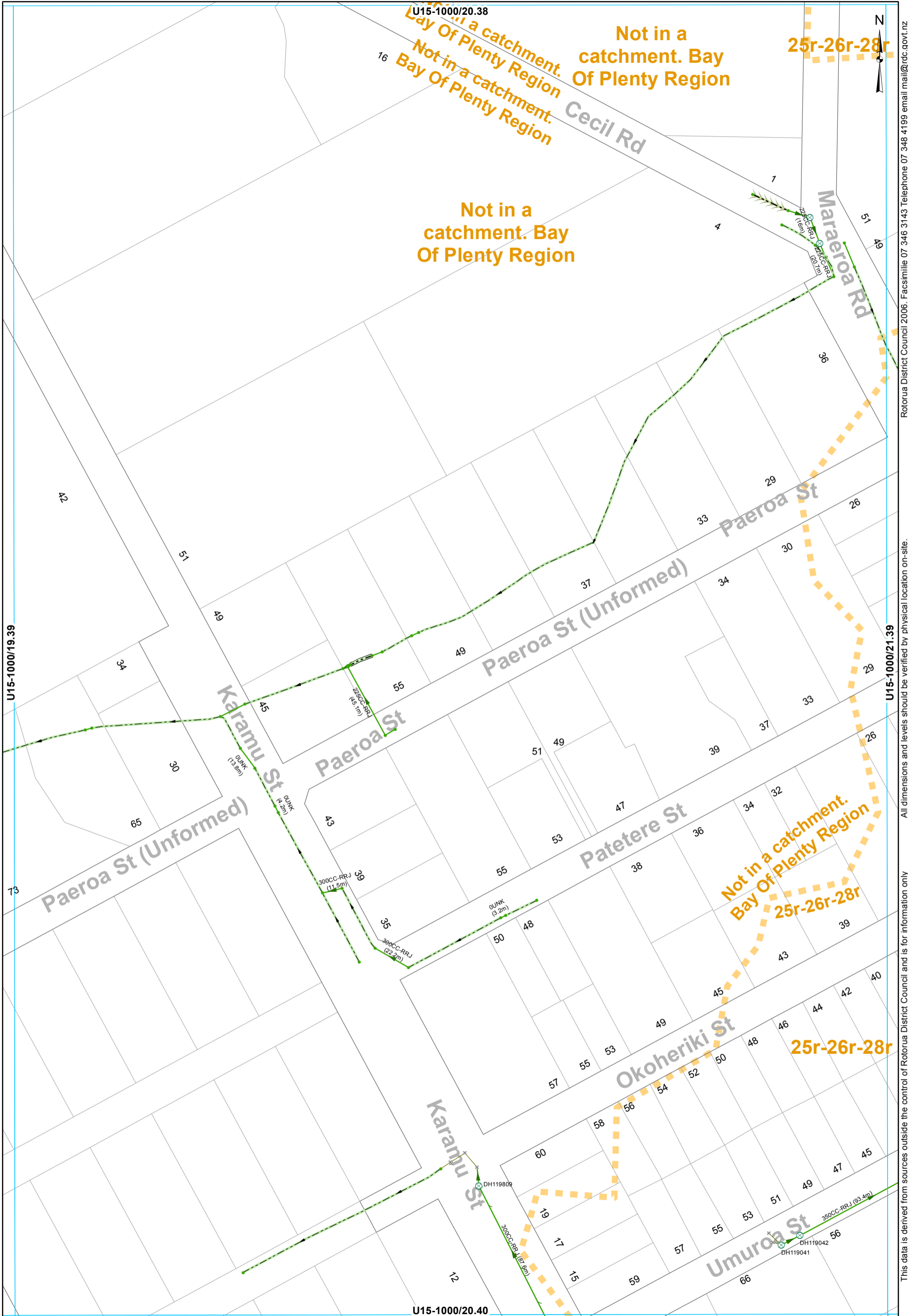
• Node — Open Drain

STORMWATER SERVICES
1:2000 @ A3 - (U15-1000/19.39)

This data is derived from sources outside the control of Rotorua District Council and is for information only

All dimensions and levels should be verified by physical location on-site.

Rotorua District Council 2006. Facsimile 07 346 3143 Telephone 07 348 4199 email mail@rdc.govt.nz



Rotorua District Council 2006. Facsimile 07 346 3143 Telephone 07 348 4199 email mail@rdc.govt.nz

All dimensions and levels should be verified by physical location on-site.

This data is derived from sources outside the control of Rotorua District Council and is for information only

- ⊗ SWManhole
- × SWInlet
- Node
- ▬ Lined Channel
- ▬ Open Drain
- ▬ Overland Flow
- ▬ Culvert
- ▬ Gravity Main
- ▬ SWServiceline
- ▬ SWServiceline
- ▬ SWLead
- ▬ Catchment Boundary

STORMWATER SERVICES
1:2000 @ A3 - (U15-1000/20.39)

U15-1000/21.38

25r-26r-28r

Not in a catchment.
Bay Of Plenty Region.



U15-1000/20.39

U15-1000/22.39

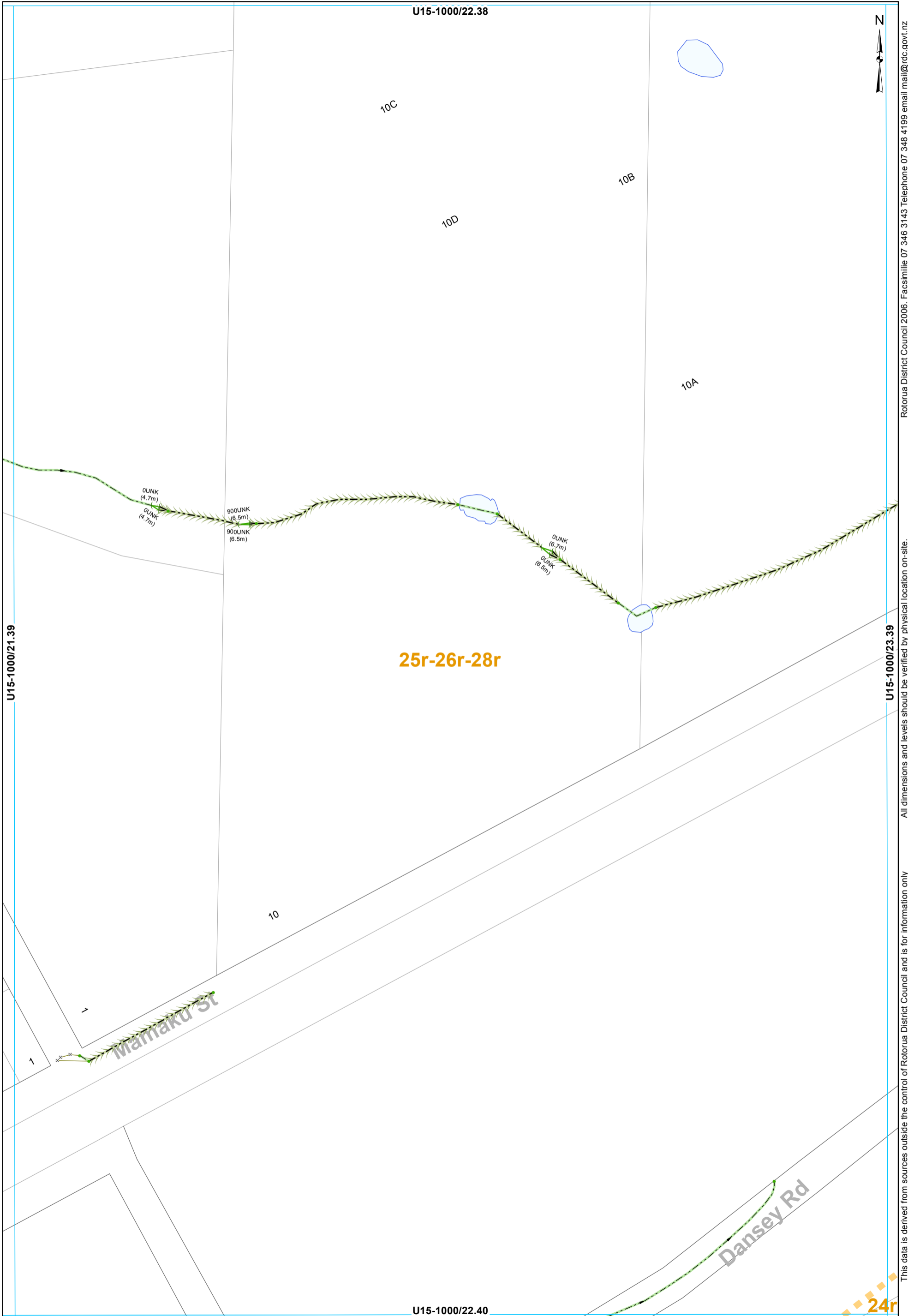
U15-1000/21.40

25r-26r-28r
24r

- SWManhole
- SWInlet
- Node
- Capped End
- Headwall Structure
- Open Drain
- Overland Flow
- Culvert
- Gravity Main
- SWServiceline
- SWServiceline
- SWLead
- Catchment Boundary

STORMWATER SERVICES
1:2000 @ A3 - (U15-1000/21.39)

This data is derived from sources outside the control of Rotorua District Council and is for information only. All dimensions and levels should be verified by physical location on-site. Rotorua District Council 2006. Facsimile 07 346 3143 Telephone 07 348 4199 email mail@rdc.govt.nz

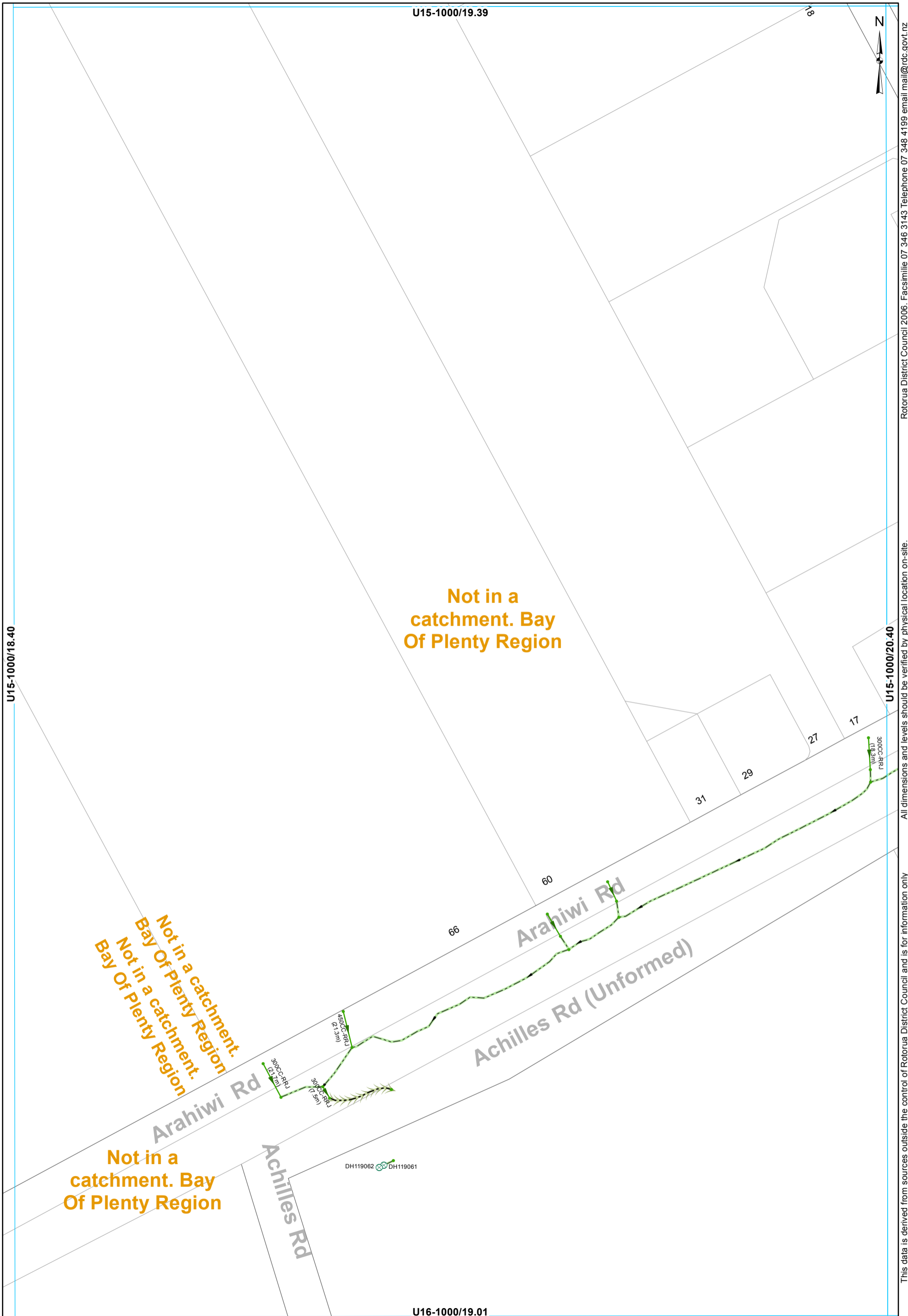


- × SWInlet
- Node
- Headwall Structure
- Open Drain
- Overland Flow
- Culvert
- SWLead
- Catchment Boundary

STORMWATER SERVICES
1:2000 @ A3 - (U15-1000/22.39)

This data is derived from sources outside the control of Rotorua District Council and is for information only

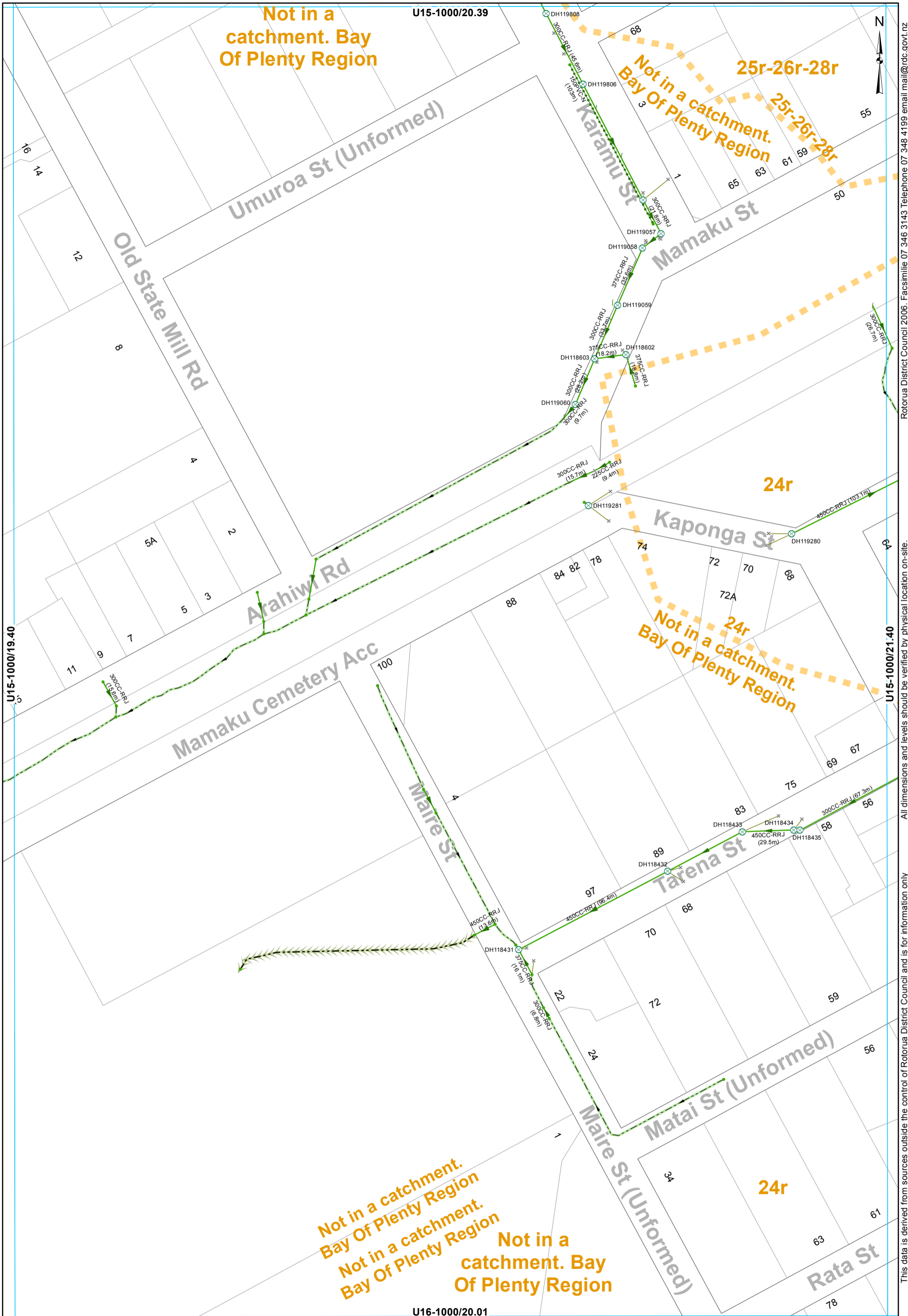
Rotorua District Council 2006. Facsimile 07 346 3143 Telephone 07 348 4199 email mail@rdc.govt.nz



This data is derived from sources outside the control of Rotorua District Council and is for information only. All dimensions and levels should be verified by physical location on-site.

Rotorua District Council 2006. Facsimile 07 346 3143 Telephone 07 348 4199 email mail@rdc.govt.nz

- ⊗ SWManhole
- Node
- Open Drain
- Gravity Main
- Overland Flow



All dimensions and levels should be verified by physical location on-site. This data is derived from sources outside the control of Rotorua District Council and is for information only.

Rotorua District Council 2006. Facsimile 07 346 3143 Telephone 07 348 4199 email mail@rdc.govt.nz

- ⊗ SWManhole
- × SWInlet
- Node
- Headwall Structure
- Open Drain
- Overland Flow
- Gravity Main
- Subsoil Drain
- SWServiceline
- SWServiceline
- SWLead
- Catchment Boundary

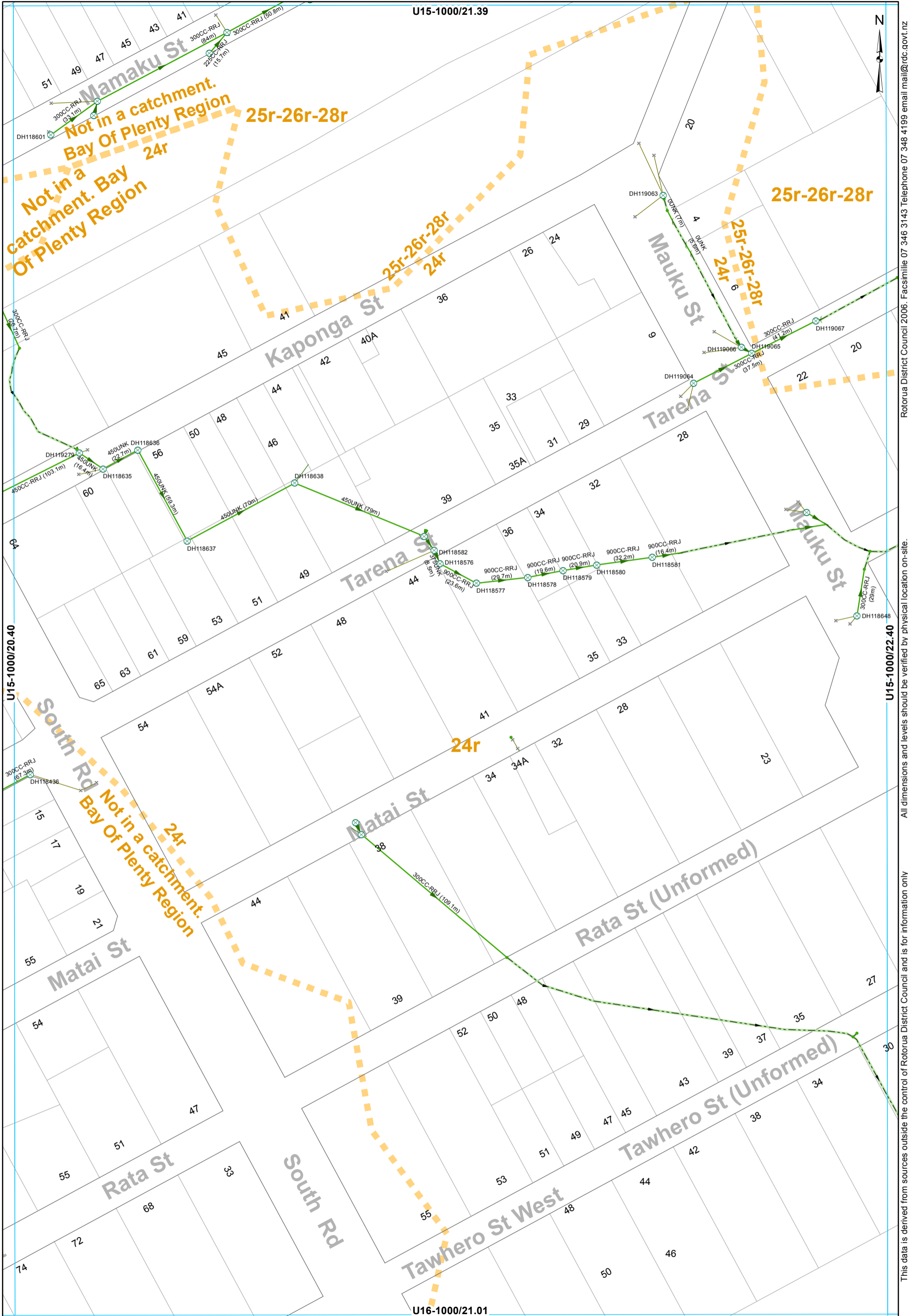
STORMWATER SERVICES
1:2000 @ A3 - (U15-1000/20.40)

U16-1000/20.01

U15-1000/20.39

U15-1000/19.40

U15-1000/21.40



- ⊗ SWManhole
- × SWInlet
- Node
- Headwall Structure
- Open Drain
- Culvert
- Gravity Main
- SWServiceline
- SWServiceline
- SWLead
- Catchment Boundary

STORMWATER SERVICES
1:2000 @ A3 - (U15-1000/21.40)

This data is derived from sources outside the control of Rotorua District Council and is for information only

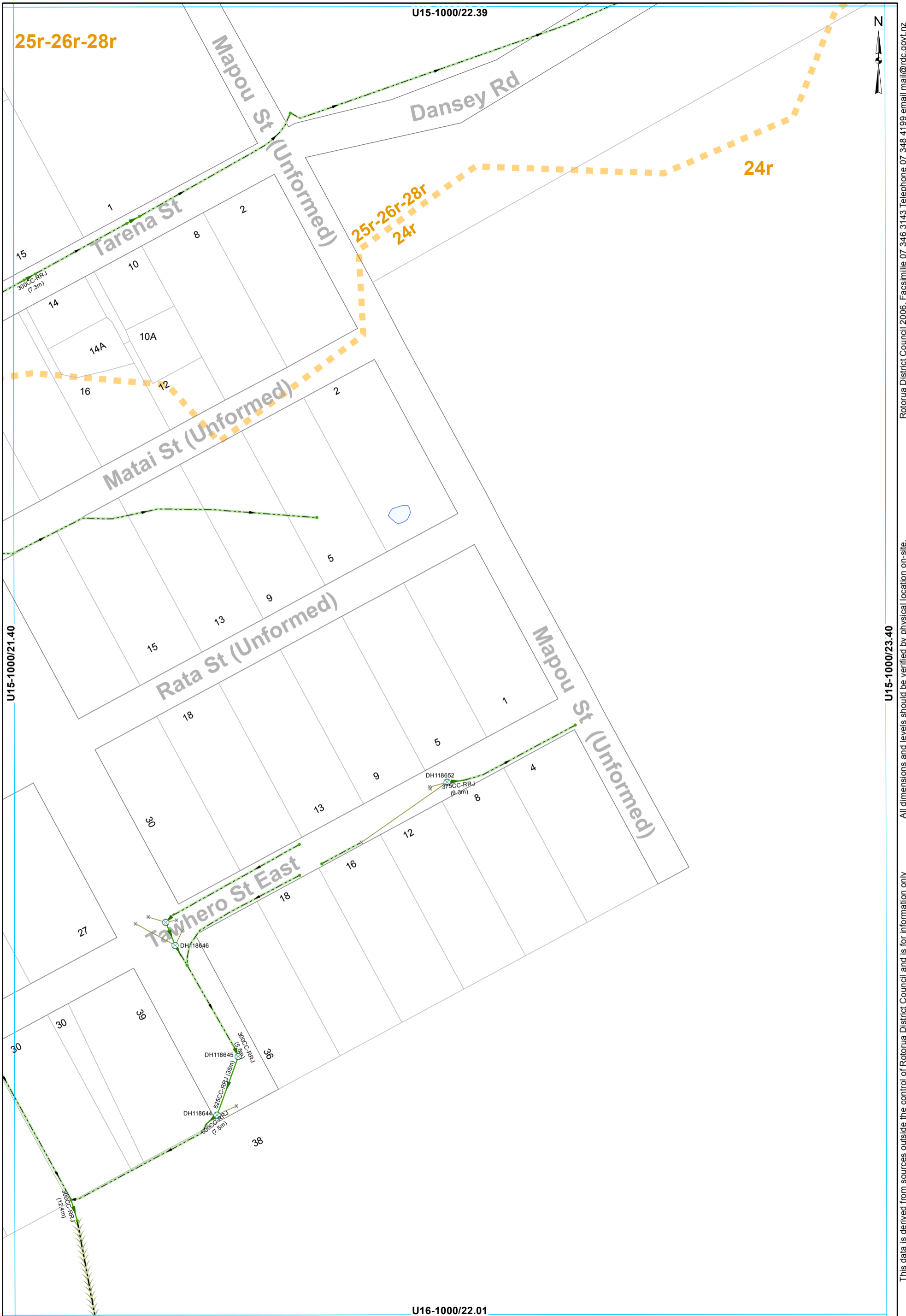
Rotorua District Council 2006. Facsimile 07 346 3143 Telephone 07 348 4199 email mail@rdc.govt.nz

U15-1000/20.40

U15-1000/22.40

U16-1000/21.01

U15-1000/21.39



- ⊗ SWManhole
- × SWInlet
- Node
- Headwall Structure
- Open Drain
- Overland Flow
- Gravity Main
- SWLead
- Catchment Boundary

STORMWATER SERVICES
1:2000 @ A3 - (U15-1000/22.40)

Rotorua District Council 2006. Facsimile 07 346 3143 Telephone 07 348 4199 email mail@rdc.govt.nz
 All dimensions and levels should be verified by physical location on-site.

U16-1000/67.10



Rotorua District Council 2006. Facsimile 07 346 3143 Telephone 07 348 4199 email mail@rdc.govt.nz

Not in a catchment. Bay Of Plenty Region

U16-1000/66.11

U16-1000/68.11

All dimensions and levels should be verified by physical location on-site.

This data is derived from sources outside the control of Rotorua District Council and is for information only

Lake Ōkareka

Millar Rd

Millar Rd

Millar Rd

Steep St

73

72

14

25

23

24

22

21

19

17

U16-1000/67.12

- ⊗ SWManhole — Gravity Main
- × SWInlet — SWLead
- Node

STORMWATER SERVICES
1:2000 @ A3 - (U16-1000/67.11)

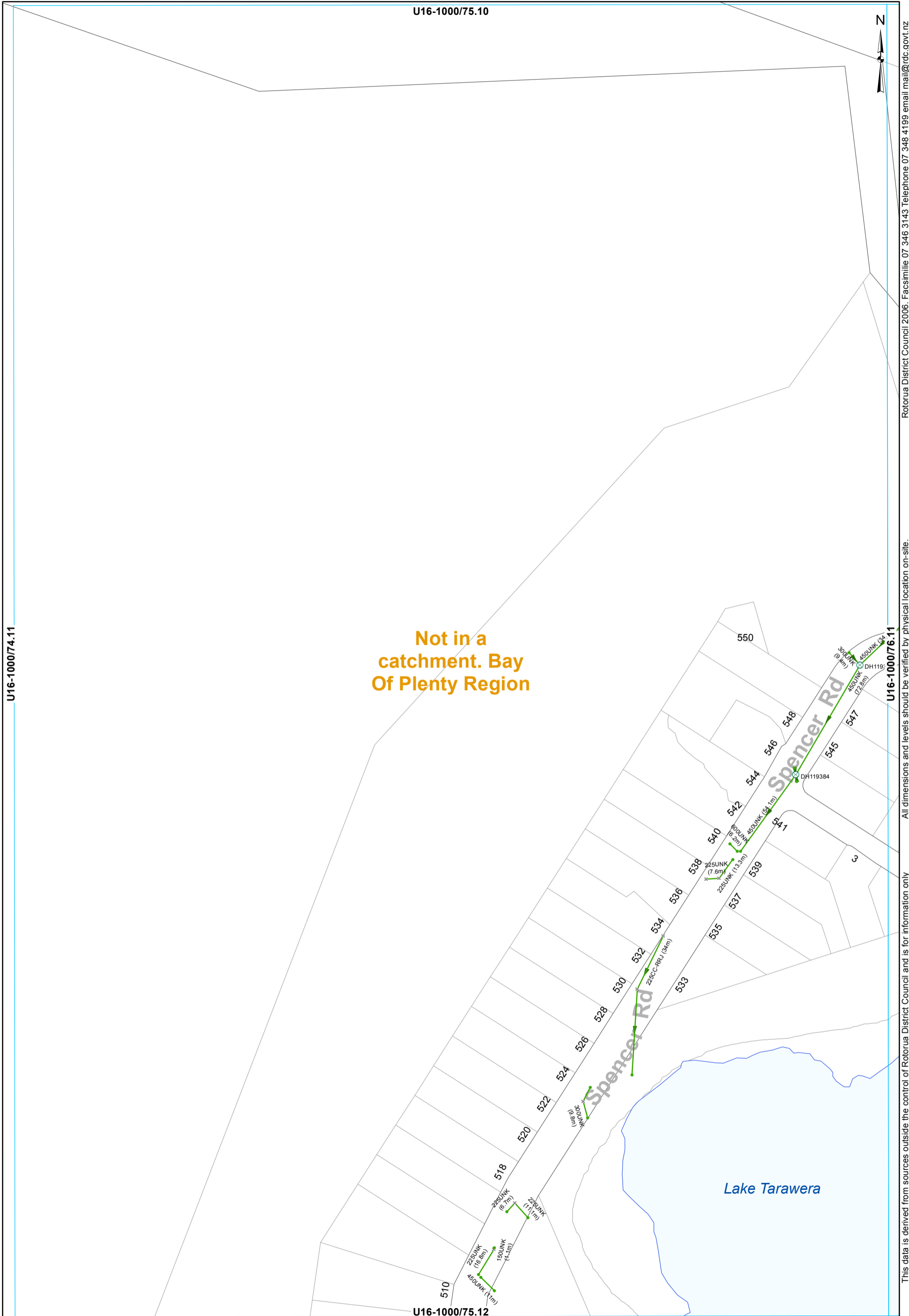
U16-1000/75.10



U16-1000/74.11

Not in a catchment. Bay Of Plenty Region

U16-1000/76.11



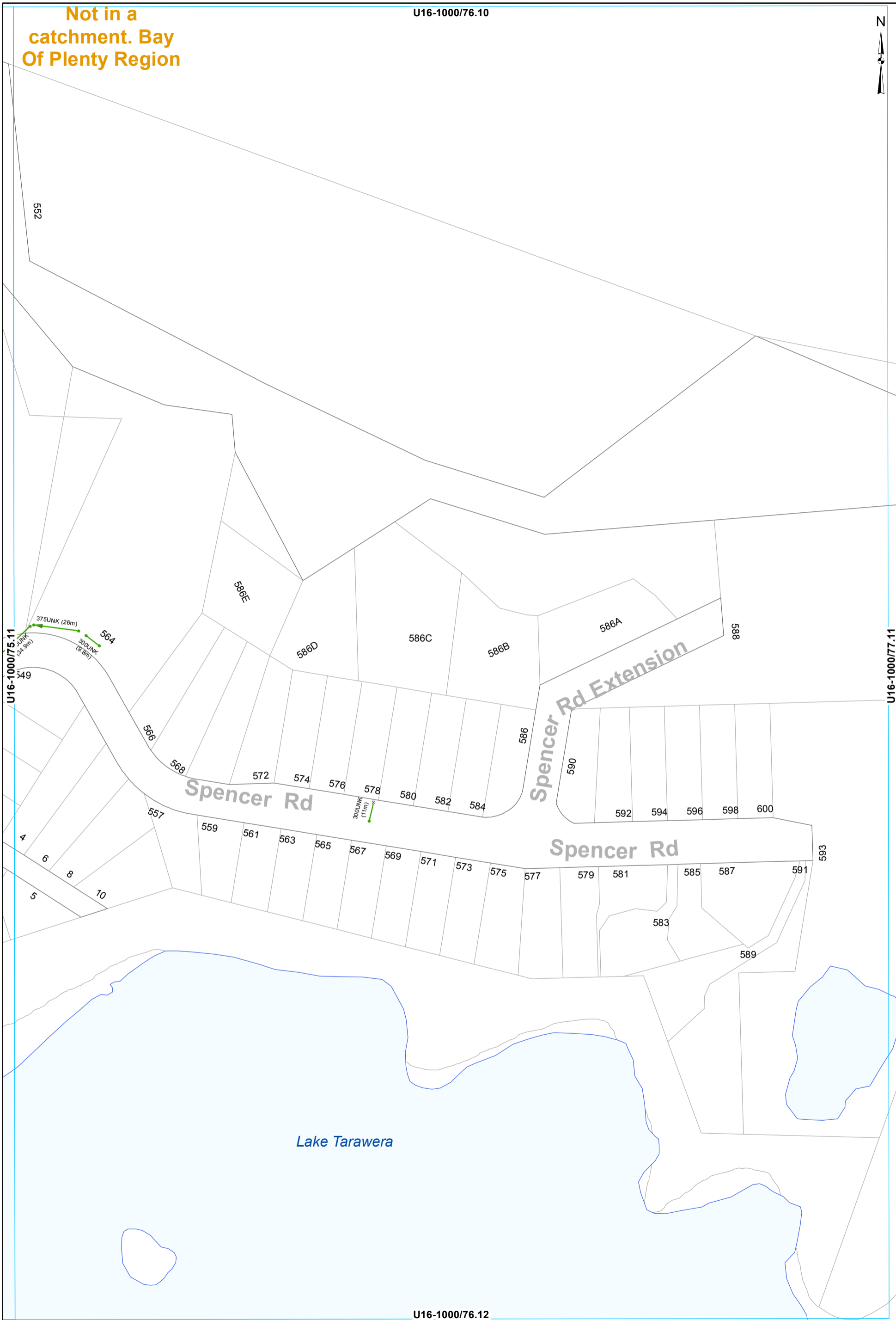
- ⊗ SWManhole
- × SWInlet
- Node
- Culvert
- Gravity Main

STORMWATER SERVICES
1:2000 @ A3 - (U16-1000/75.11)

All dimensions and levels should be verified by physical location on-site. Rotorua District Council 2006. Facsimile 07 346 3143 Telephone 07 348 4199 email mail@rdc.govt.nz

**Not in a
catchment. Bay
Of Plenty Region**

U16-1000/76.10



Rotorua District Council 2006. Facsimile 07 346 3143 Telephone 07 348 4199 email mail@rdc.govt.nz

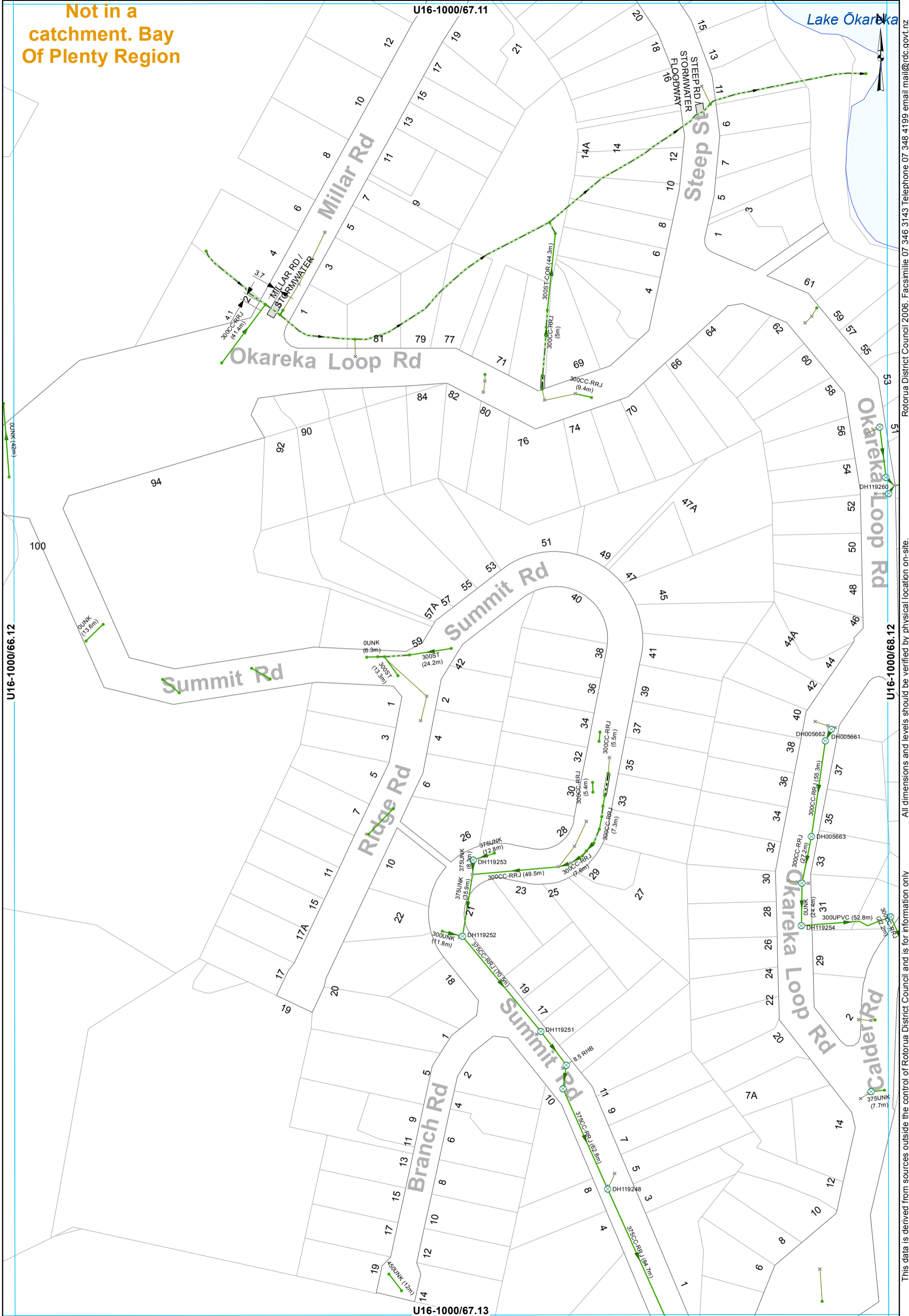
All dimensions and levels should be verified by physical location on-site.

This data is derived from sources outside the control of Rotorua District Council and is for information only

- × SWInlet
- Node
- Culvert
- Gravity Main

STORMWATER SERVICES
1:2000 @ A3 - (U16-1000/76.11)

Not in a catchment. Bay Of Plenty Region



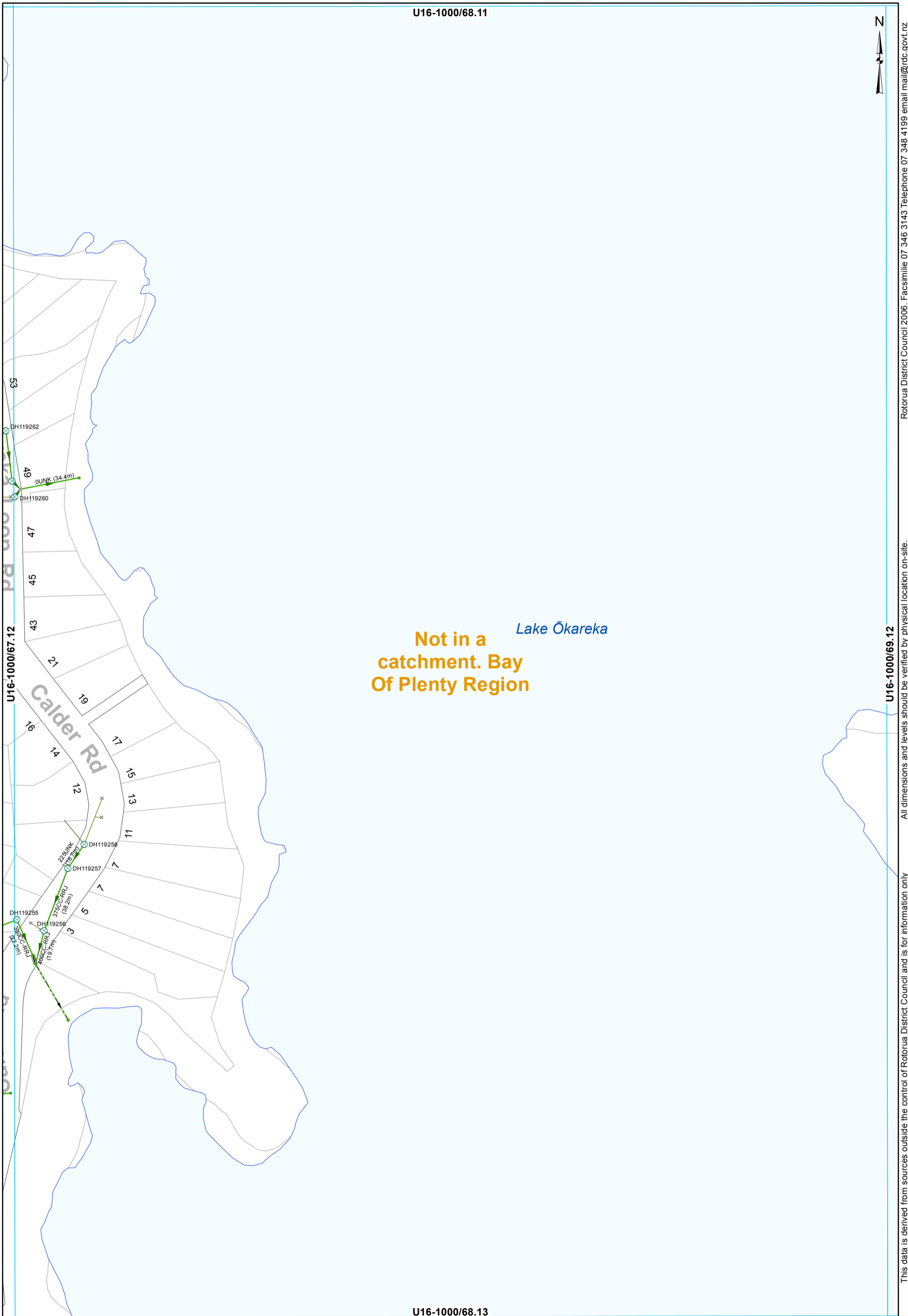
- ⊗ SWManhole
- × SWInlet
- Node
- ▬ Lined Channel
- ▬ Open Drain
- ▬ Culvert
- ▬ Gravity Main
- ▬ SWServiceline
- ▬ SWServiceline
- ▬ SWLead

STORMWATER SERVICES
1:2000 @ A3 - (U16-1000/67.12)

This data is derived from sources outside the control of Rotorua District Council and is for information only. All dimensions and levels should be verified by physical location on-site.

Rotorua District Council 2006. Facsimile 07 346 3143 Telephone 07 348 4199 email mail@rdc.govt.nz

U16-1000/68.11



U16-1000/68.13

- ⊗ SWManhole
- × SWInlet
- Node
- ▬ Lined Channel
- ▬ Open Drain
- ▬ Culvert
- ▬ Gravity Main
- ▬ SWServiceline
- ▬ SWServiceline
- ▬ SWLead

STORMWATER SERVICES
1:2000 @ A3 - (U16-1000/68.12)

This data is derived from sources outside the control of Rotorua District Council and is for information only. All dimensions and levels should be verified by physical location on-site. Rotorua District Council 2006. Facsimile 07 346 3143 Telephone 07 348 4199 email mail@rdc.govt.nz

U16-1000/69.11



Lake Ōkareka
**Not in a
catchment. Bay
Of Plenty Region**

U16-1000/68.12

U16-1000/70.12



U16-1000/69.13

- × SWInlet
- Node
- Overland Flow
- SWLead

STORMWATER SERVICES
1:2000 @ A3 - (U16-1000/69.12)

This data is derived from sources outside the control of Rotorua District Council and is for information only. All dimensions and levels should be verified by physical location on-site. Rotorua District Council 2006. Facsimile 07 346 3143 Telephone 07 348 4199 email mail@rdc.govt.nz

U16-1000/74.11



**Not in a
catchment. Bay
Of Plenty Region**

U16-1000/73.12

U16-1000/75.12

All dimensions and levels should be verified by physical location on-site.

This data is derived from sources outside the control of Rotorua District Council and is for information only

U16-1000/74.13

600UNK
(10.8m)

441

444

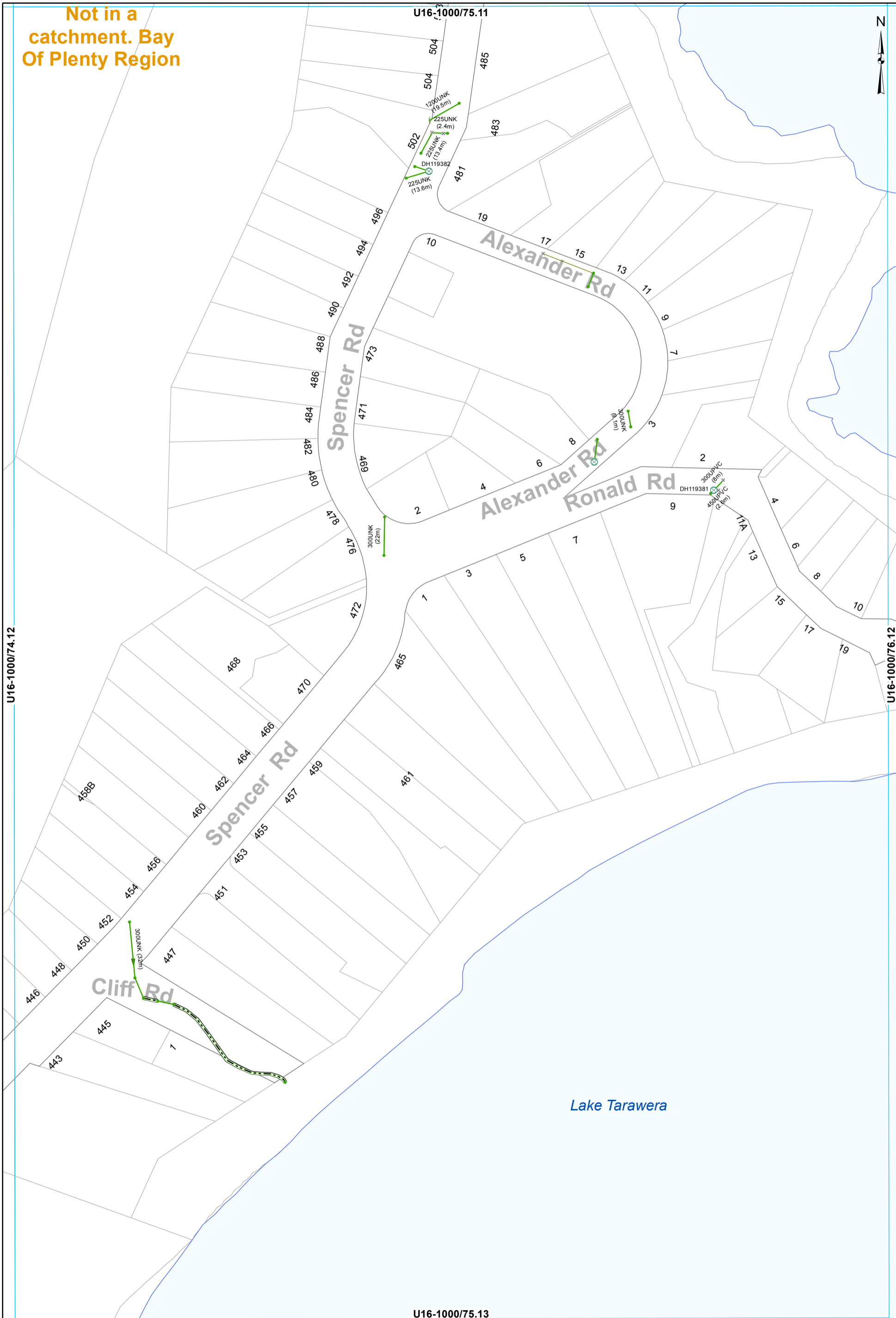
300UNK
(6.2m)

Spencer Rd

• Node — Culvert

STORMWATER SERVICES
1:2000 @ A3 - (U16-1000/74.12)

Not in a catchment. Bay Of Plenty Region



U16-1000/74.12

U16-1000/76.12

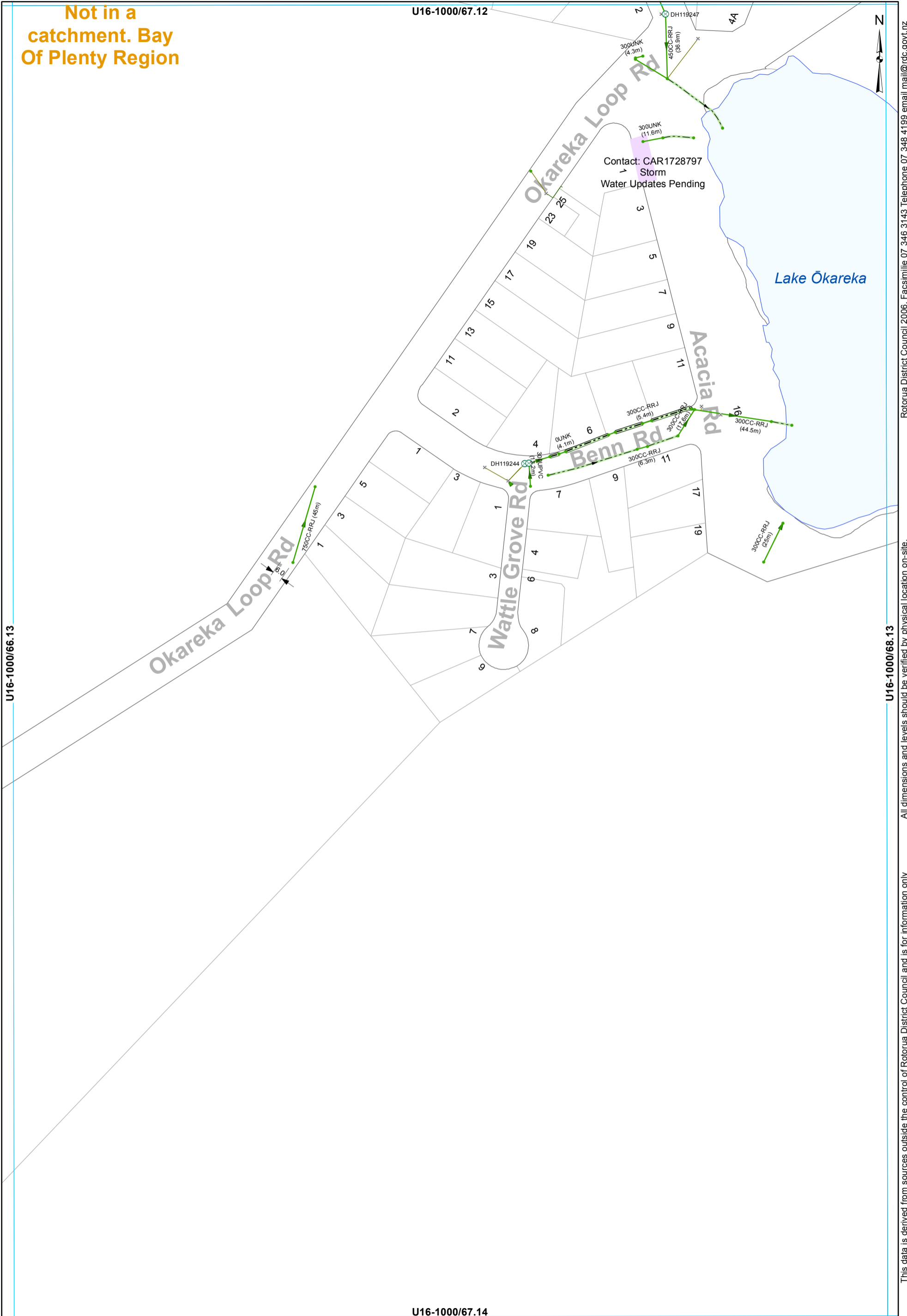
U16-1000/75.13

- ⊗ SWManhole
- × SWInlet
- Node
- Headwall Structure
- ▬ Lined Channel
- Culvert
- SWLead

STORMWATER SERVICES
1:2000 @ A3 - (U16-1000/75.12)

Not in a catchment. Bay Of Plenty Region

U16-1000/67.12



U16-1000/66.13

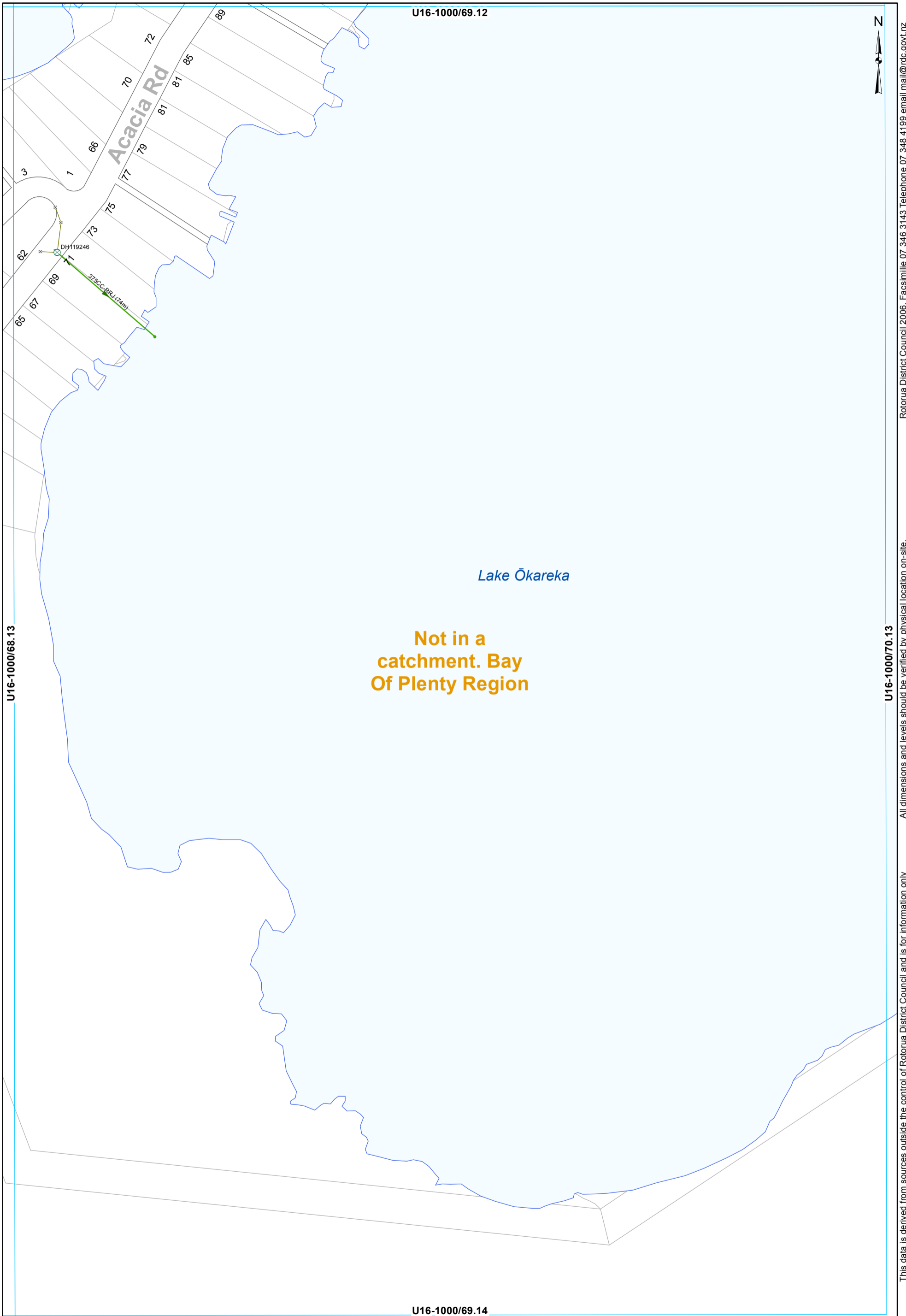
U16-1000/68.13

U16-1000/67.14

- ⊗ SWManhole
- × SWInlet
- Node
- ▬ Lined Channel
- ▬ Open Drain
- ▬ Culvert
- ▬ Gravity Main
- ▬ SWServiceline
- ▬ SWServiceline
- ▬ SWLead

STORMWATER SERVICES
1:2000 @ A3 - (U16-1000/67.13)

All dimensions and levels should be verified by physical location on-site. Rotorua District Council 2006. Facsimile 07 346 3143 Telephone 07 348 4199 email mail@rdc.govt.nz



**Not in a
catchment. Bay
Of Plenty Region**

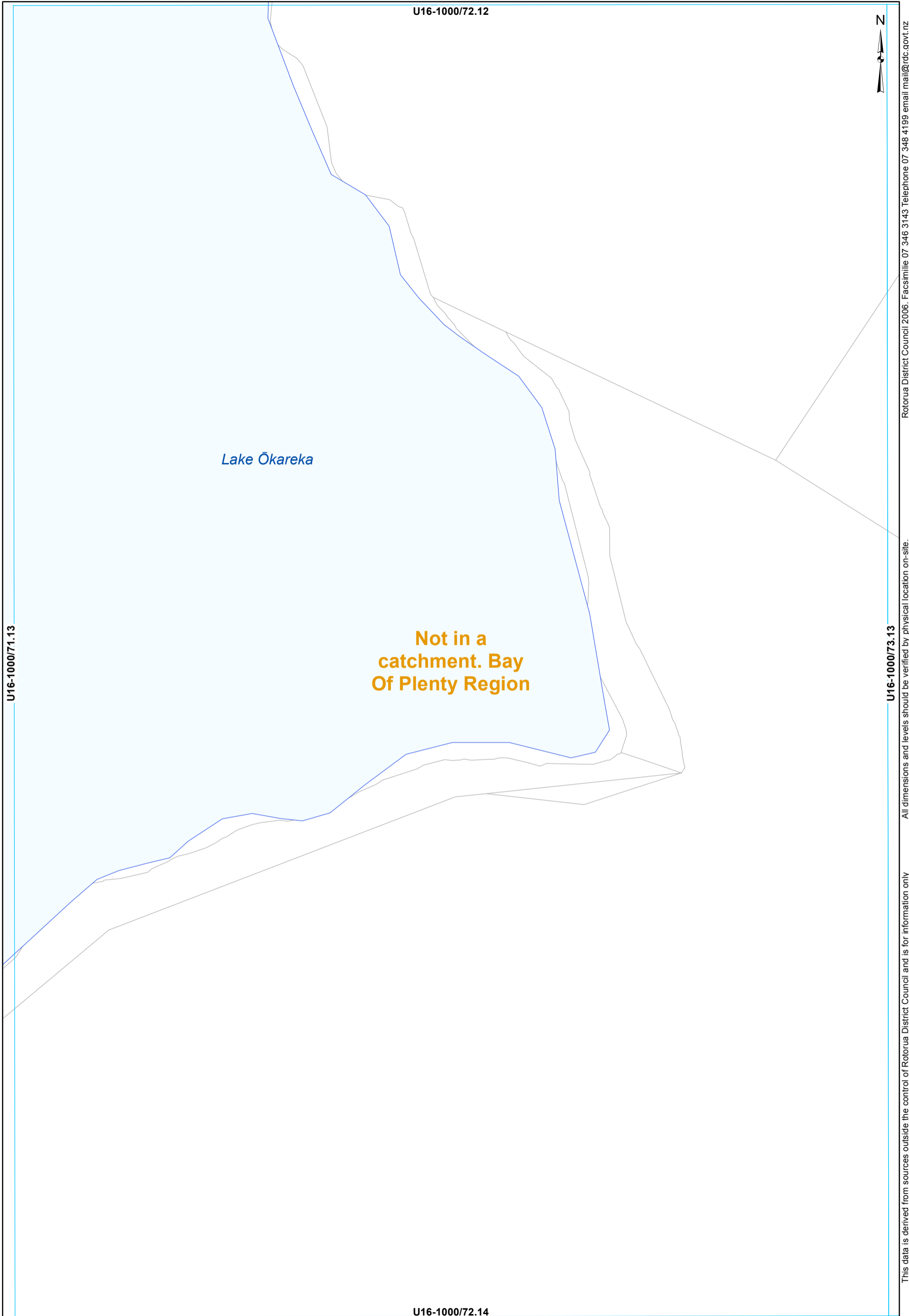
Lake Ōkareka

- ⊗ SWManhole
- × SWInlet
- Node
- Gravity Main
- SWLead

STORMWATER SERVICES
1:2000 @ A3 - (U16-1000/69.13)

This data is derived from sources outside the control of Rotorua District Council and is for information only

Rotorua District Council 2006. Facsimile 07 346 3143 Telephone 07 348 4199 email mail@rdc.govt.nz



Rotorua District Council 2006. Facsimile 07 346 3143 Telephone 07 348 4199 email mail@rdc.govt.nz

All dimensions and levels should be verified by physical location on-site.

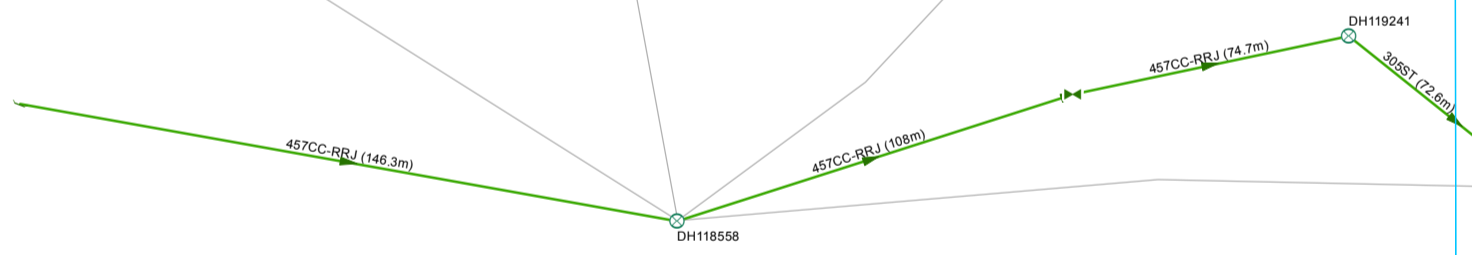
U16-1000/73.12



Not in a catchment. Bay Of Plenty Region

U16-1000/72.13

U16-1000/74.13



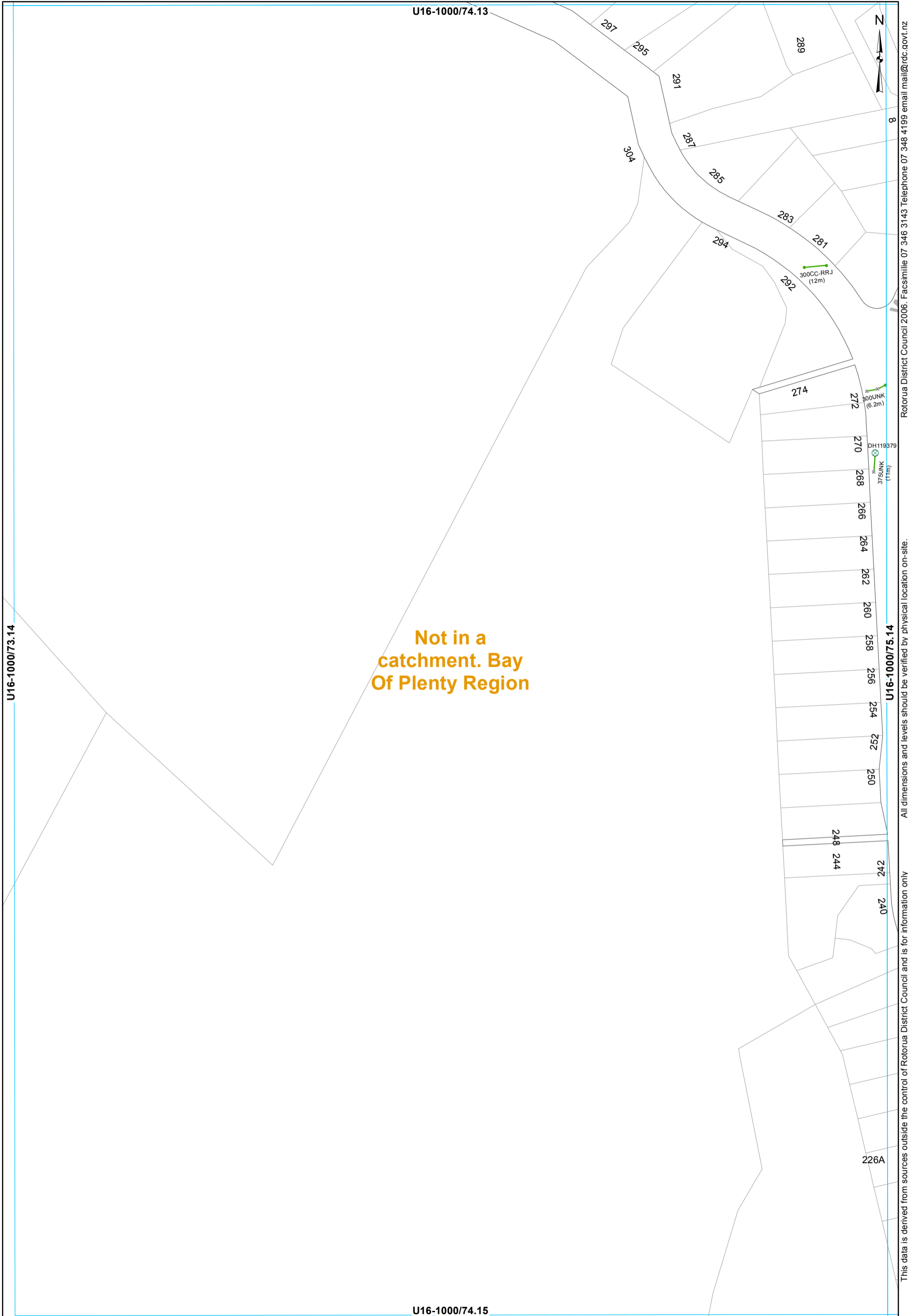
All dimensions and levels should be verified by physical location on-site. This data is derived from sources outside the control of Rotorua District Council and is for information only

U16-1000/73.14

- SWManhole
- SWValve
- Node
- Headwall Structure
- Gravity Main

STORMWATER SERVICES
1:2000 @ A3 - (U16-1000/73.13)

Rotorua District Council 2006. Facsimile 07 346 3143 Telephone 07 348 4199 email mail@rdc.govt.nz



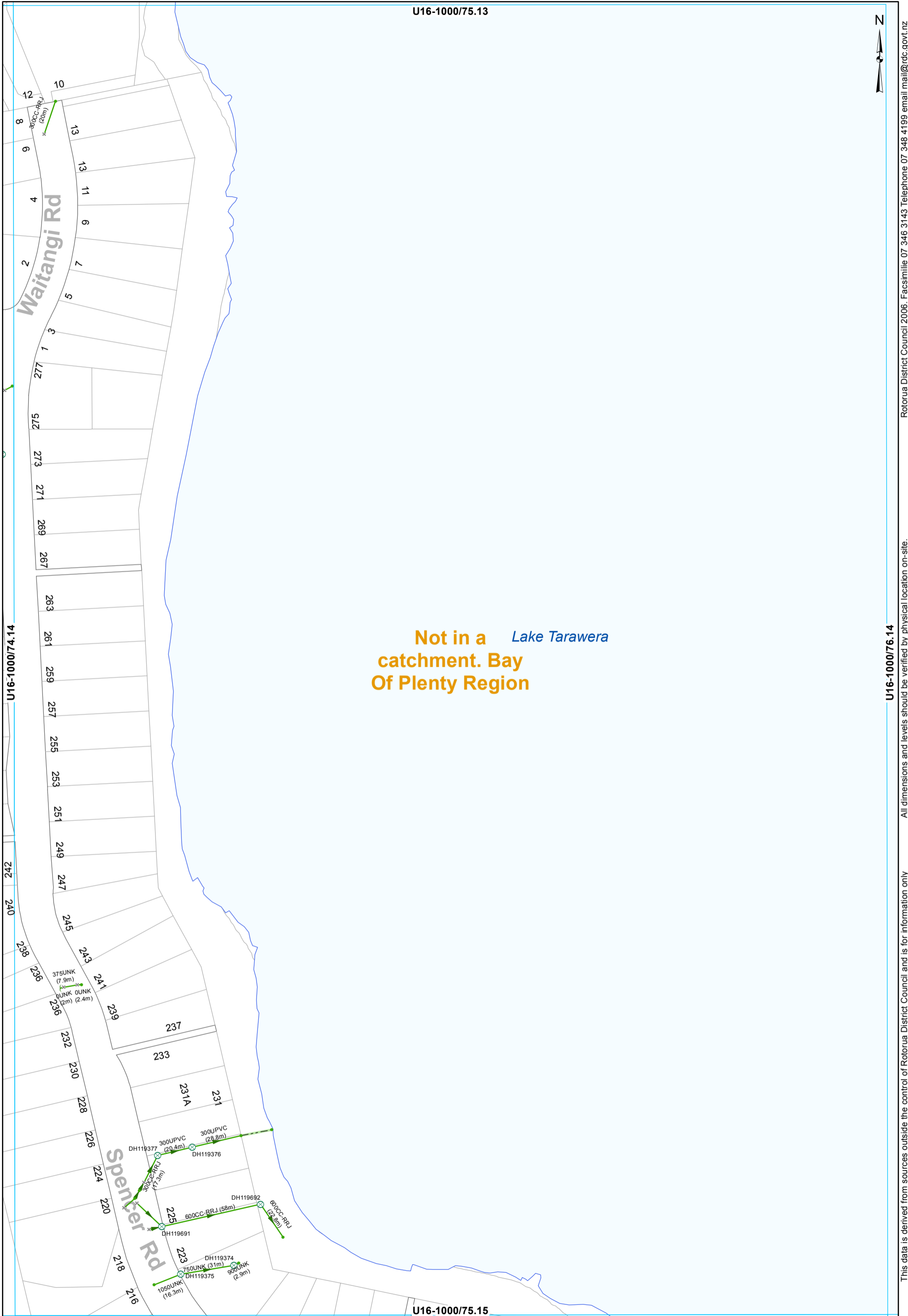
All dimensions and levels should be verified by physical location on-site.

Rotorua District Council 2006. Facsimile 07 346 3143 Telephone 07 348 4199 email mail@rdc.govt.nz

- ⊗ SWManhole
- × SWInlet
- Node
- Culvert

STORMWATER SERVICES
1:2000 @ A3 - (U16-1000/74.14)

U16-1000/75.13



Not in a Lake Tarawera
 catchment. Bay
 Of Plenty Region

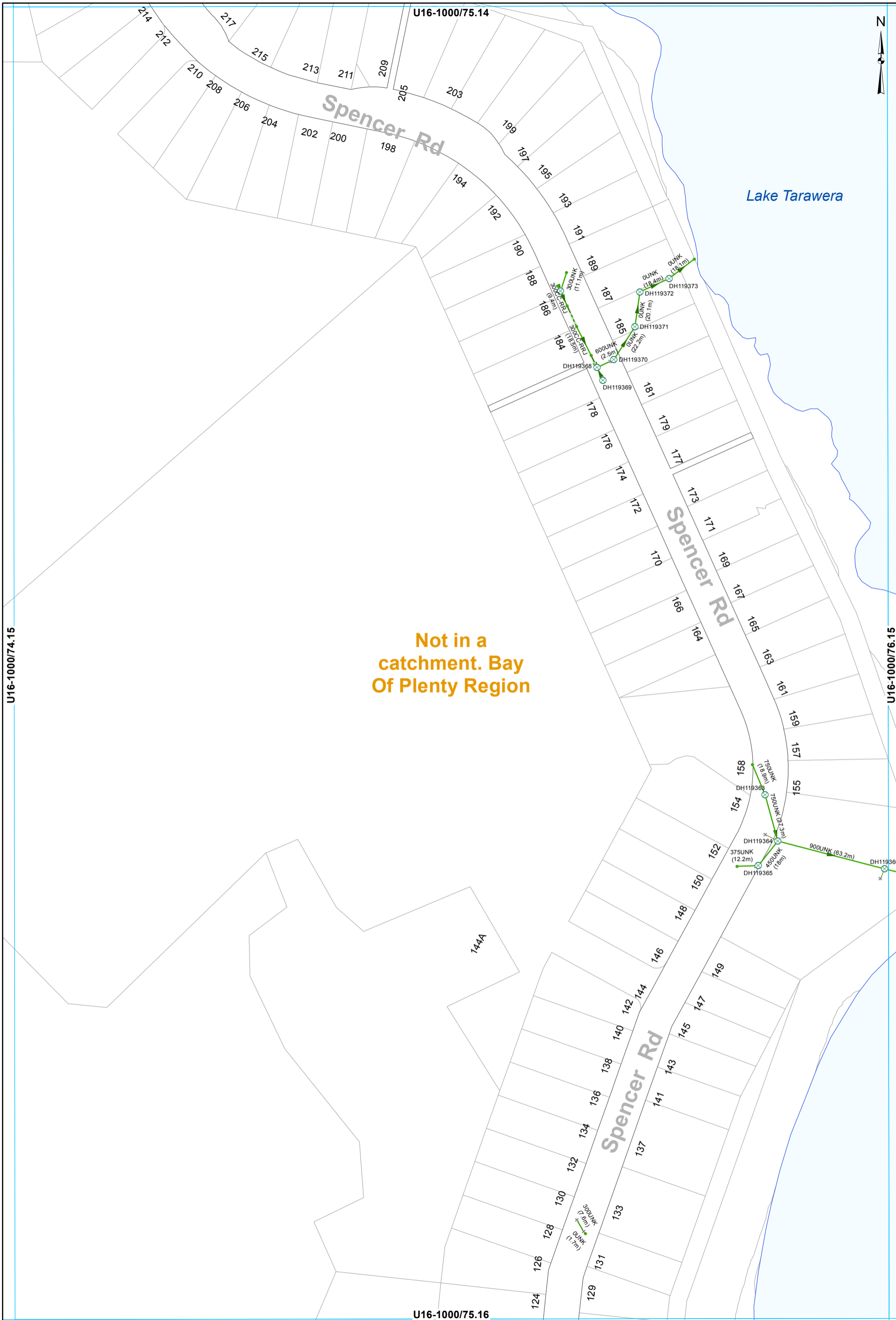
U16-1000/76.14

- SWManhole
- SWInlet
- Node
- Headwall Structure
- Open Drain
- Culvert
- Gravity Main

STORMWATER SERVICES
 1:2000 @ A3 - (U16-1000/75.14)

This data is derived from sources outside the control of Rotorua District Council and is for information only. All dimensions and levels should be verified by physical location on-site.

Rotorua District Council 2006. Facsimile 07 346 3143 Telephone 07 348 4199 email mail@rdc.govt.nz



- ⊗ SWManhole
- × SWInlet
- Node
- Open Drain
- Culvert
- Gravity Main
- SWLead

STORMWATER SERVICES
1:2000 @ A3 - (U16-1000/75.15)

This data is derived from sources outside the control of Rotorua District Council and is for information only

All dimensions and levels should be verified by physical location on-site.

Rotorua District Council 2006. Facsimile 07 346 3143 Telephone 07 348 4199 email mail@rdc.govt.nz

U16-1000/76.14



Lake Tarawera

**Not in a
catchment. Bay
Of Plenty Region**

U16-1000/75.15

U16-1000/77.15

DH119366
900UNK (61.6m)

U16-1000/76.16

- ⊗ SWManhole ➔ Gravity Main
- × SWInlet — SWLead
- Node

STORMWATER SERVICES
1:2000 @ A3 - (U16-1000/76.15)

This data is derived from sources outside the control of Rotorua District Council and is for information only

Rotorua District Council 2006. Facsimile 07 346 3143 Telephone 07 348 4199 email mail@rdc.govt.nz

U16-1000/73.16

U16-1000/74.15

Not in a catchment. Bay Of Plenty Region

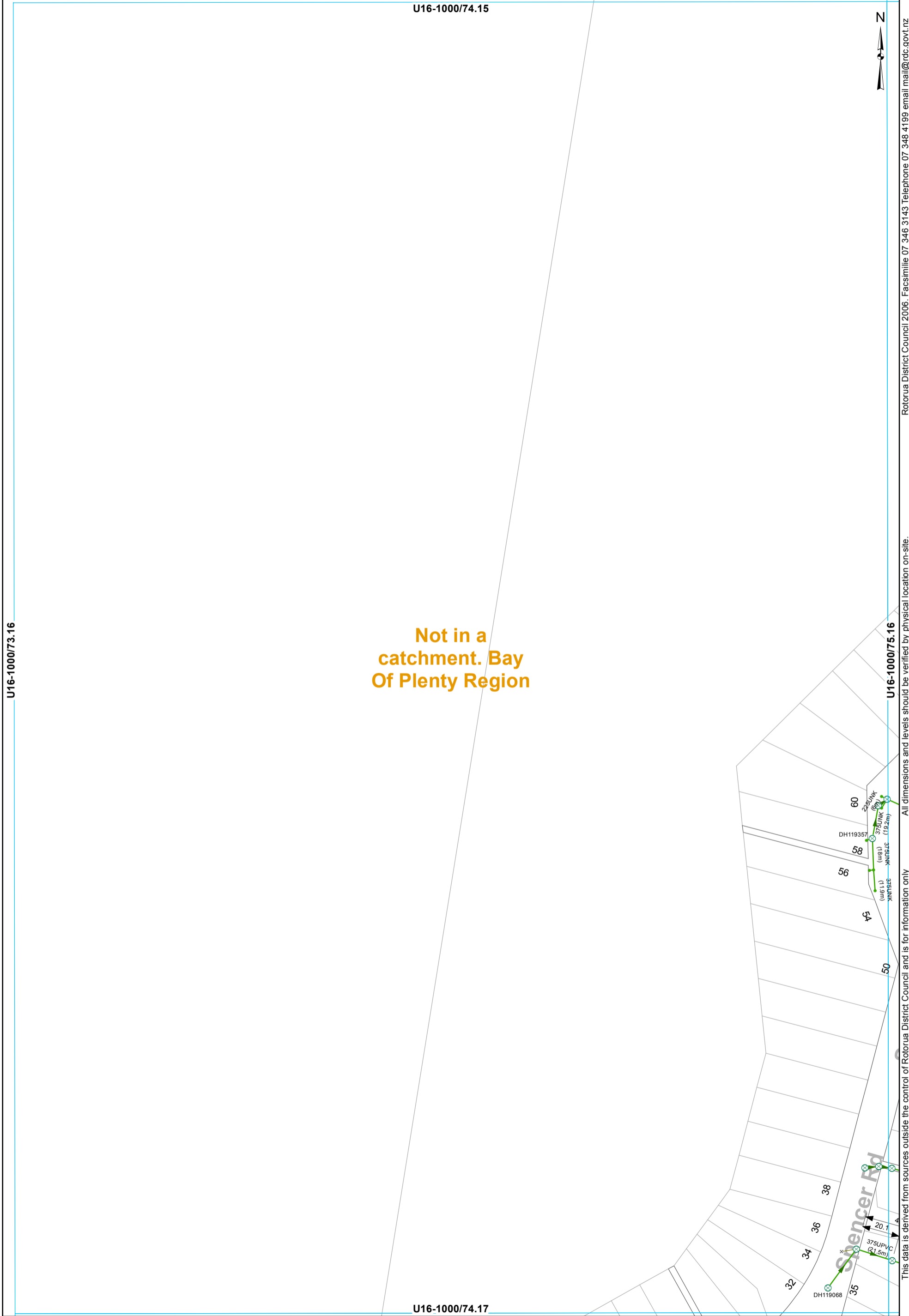
U16-1000/74.17

U16-1000/75.16



- ⊗ SWManhole
- × SWInlet
- Node
- Culvert
- Gravity Main
- SWLead

STORMWATER SERVICES
1:2000 @ A3 - (U16-1000/74.16)



Rotorua District Council 2006. Facsimile 07 346 3143 Telephone 07 348 4199 email mail@rdc.govt.nz



- ⊗ SWManhole
- × SWInlet
- Node
- Headwall Structure
- Open Drain
- Culvert
- Gravity Main
- SWLead

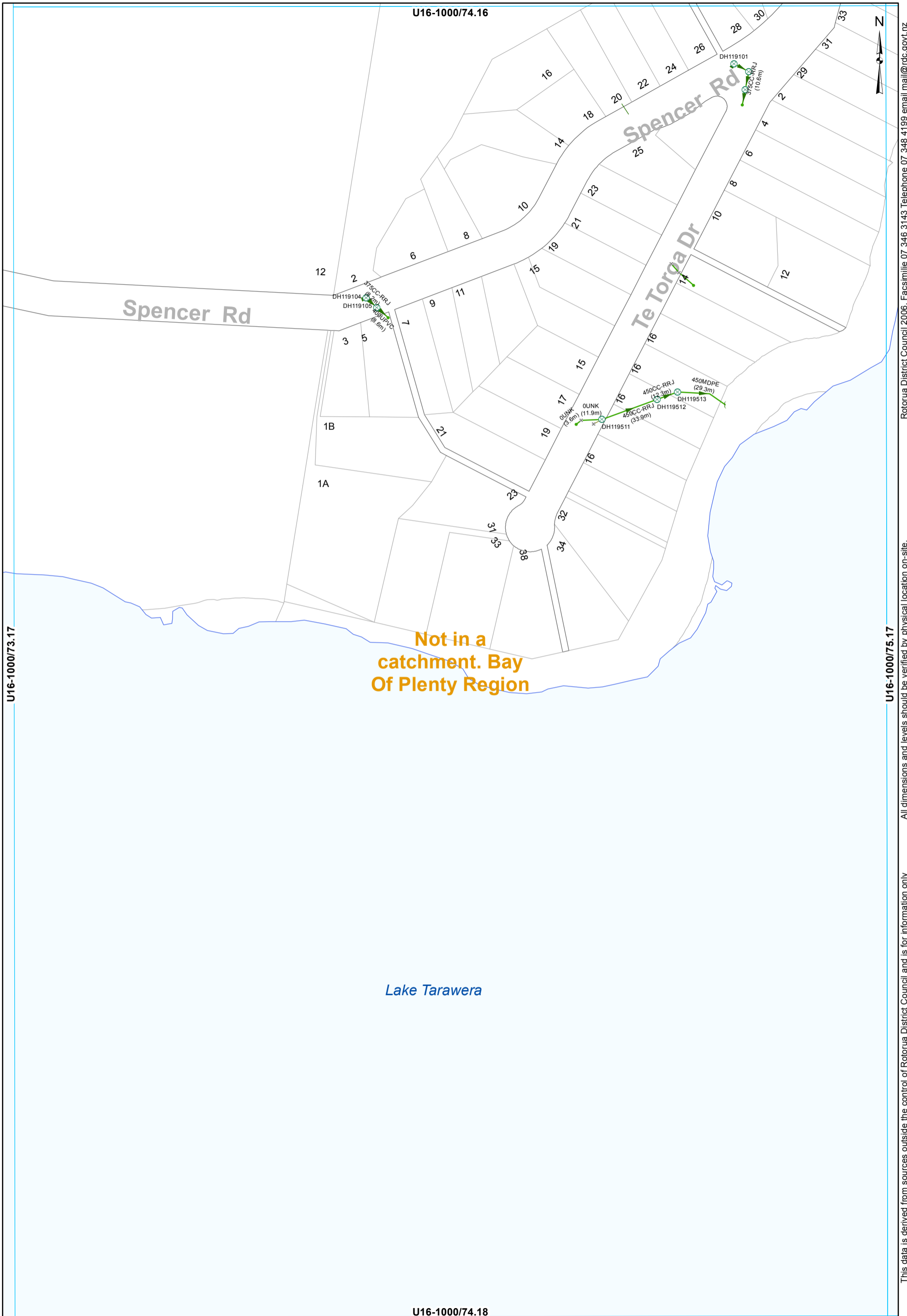
STORMWATER SERVICES
1:2000 @ A3 - (U16-1000/75.16)

U16-1000/75.17

U16-1000/74.16

U16-1000/75.15

U16-1000/76.16



U16-1000/73.17

U16-1000/74.16

U16-1000/75.17

U16-1000/74.18

- ⊗ SWManhole
- × SWInlet
- Node
- Headwall Structure
- Culvert
- Gravity Main
- SWServiceline
- SWServiceline
- SWLead

STORMWATER SERVICES
1:2000 @ A3 - (U16-1000/74.17)

All dimensions and levels should be verified by physical location on-site. Rotorua District Council 2006. Facsimile 07 346 3143 Telephone 07 348 4199 email mail@rdc.govt.nz

U16-1000/68.17



Tarawera Rd

Not in a catchment. Bay Of Plenty Region

Tarawera Rd

300CC-RRJ
DH005625 (8.3m)

1113

300CC-RRJ
(10.3m)

300CC-RRJ (35.9m)

U16-1000/67.18

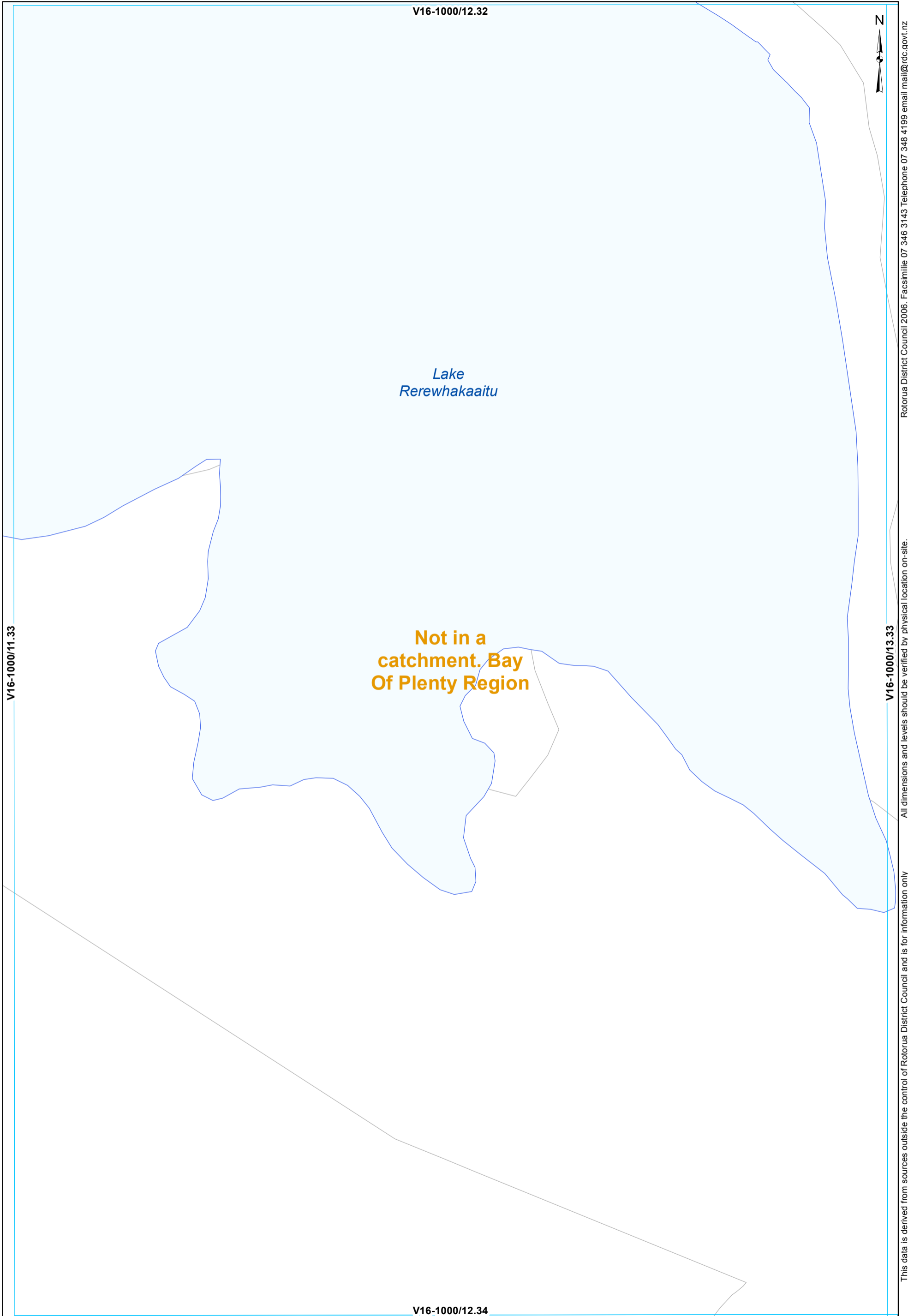
U16-1000/69.18

U16-1000/68.19

- ⊗ SWManhole
- × SWInlet
- Node
- Open Drain
- Gravity Main
- SWLead

STORMWATER SERVICES
1:2000 @ A3 - (U16-1000/68.18)

All dimensions and levels should be verified by physical location on-site. Rotorua District Council 2006. Facsimile 07 346 3143 Telephone 07 348 4199 email mail@rdc.govt.nz



This data is derived from sources outside the control of Rotorua District Council and is for information only

Rotorua District Council 2006. Facsimile 07 346 3143 Telephone 07 348 4199 email mail@rdc.govt.nz

V16-1000/13.33



400UNK
(11.5m)

**Not in a
catchment. Bay
Of Plenty Region**

V16-1000/12.34

V16-1000/14.34

V16-1000/13.35

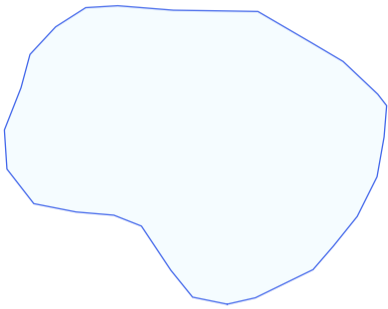
• Node — Culvert

STORMWATER SERVICES
1:2000 @ A3 - (V16-1000/13.34)

This data is derived from sources outside the control of Rotorua District Council and is for information only

Rotorua District Council 2006. Facsimile 07 346 3143 Telephone 07 348 4199 email mail@rdc.govt.nz

U16-1000/65.36



**Not in a
catchment.
Waikato Region**

U16-1000/64.37

U16-1000/66.37

U16-1000/65.38

This data is derived from sources outside the control of Rotorua District Council and is for information only. All dimensions and levels should be verified by physical location on-site.

Rotorua District Council 2006. Facsimile 07 346 3143 Telephone 07 348 4199 email mail@rdc.govt.nz

**Not in a
catchment.
Waikato Region**

U17-1000/68.02



U17-1000/67.03

2739

U17-1000/69.03

0/JNK
(4.2m)

CAMPBELL RD
/ WAIOTAPU
(TR15)

Campbell Rd

U17-1000/68.04

• Node - - - Open Drain — Culvert

All dimensions and levels should be verified by physical location on-site. Rotorua District Council 2006. Facsimile 07 346 3143 Telephone 07 348 4199 email mail@rdc.govt.nz

STORMWATER SERVICES
1:2000 @ A3 - (U17-1000/68.03)

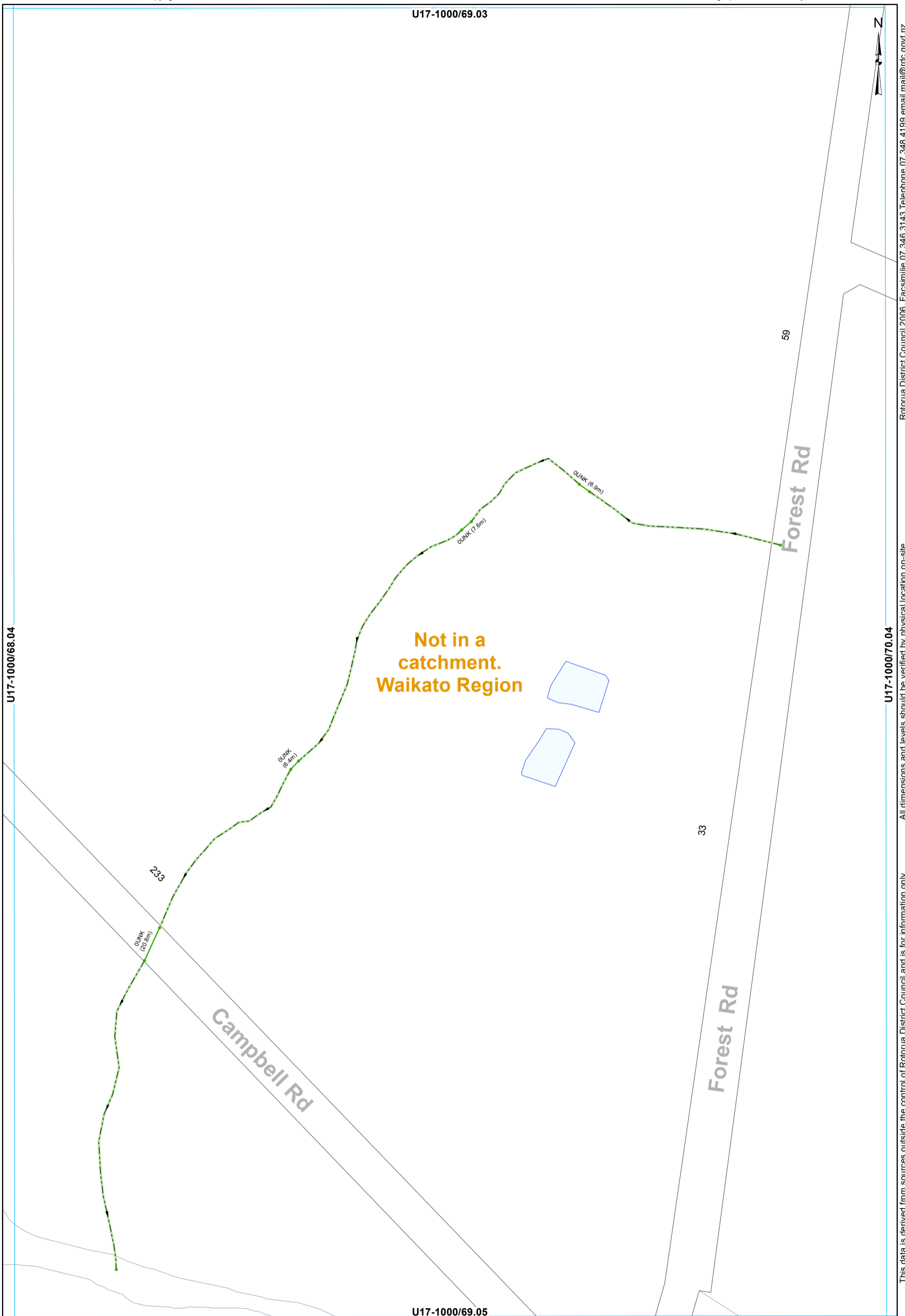
U17-1000/69.03



U17-1000/68.04

U17-1000/70.04

Not in a catchment.
Waikato Region



• Node — Open Drain — Culvert

U17-1000/69.05

STORMWATER SERVICES
1:2000 @ A3 - (U17-1000/69.04)

This data is derived from sources outside the control of Rotorua District Council and is for information only

Rotorua District Council 2006. Facsimile 07 346 3143 Telephone 07 348 4199 email mail@rdc.govt.nz

U17-1000/72.03



**Not in a
catchment.
Waikato Region**

U17-1000/71.04

U17-1000/73.04

0UNK
(5.9m)

0UNK
(10.9m)

U17-1000/72.05

• Node - - - Open Drain — Culvert

STORMWATER SERVICES
1:2000 @ A3 - (U17-1000/72.04)

This data is derived from sources outside the control of Rotorua District Council and is for information only

Rotorua District Council 2006. Facsimile 07 346 3143 Telephone 07 348 4199 email mail@rdc.govt.nz

U17-1000/65.04



**Not in a
catchment.
Waikato Region**

U17-1000/64.05

U17-1000/66.05

00/10/18 (8m)

U17-1000/65.06

• Node - - - Open Drain — Culvert

STORMWATER SERVICES
1:2000 @ A3 - (U17-1000/65.05)

This data is derived from sources outside the control of Rotorua District Council and is for information only

Rotorua District Council 2006. Facsimile 07 346 3143 Telephone 07 348 4199 email mail@rdc.govt.nz

**Not in a
catchment.
Waikato Region**

U17-1000/66.04



Settlers Rd

19

91A

Settlers Rd

Settlers Rd

137

U17-1000/66.06

U17-1000/67.05

U17-1000/65.05

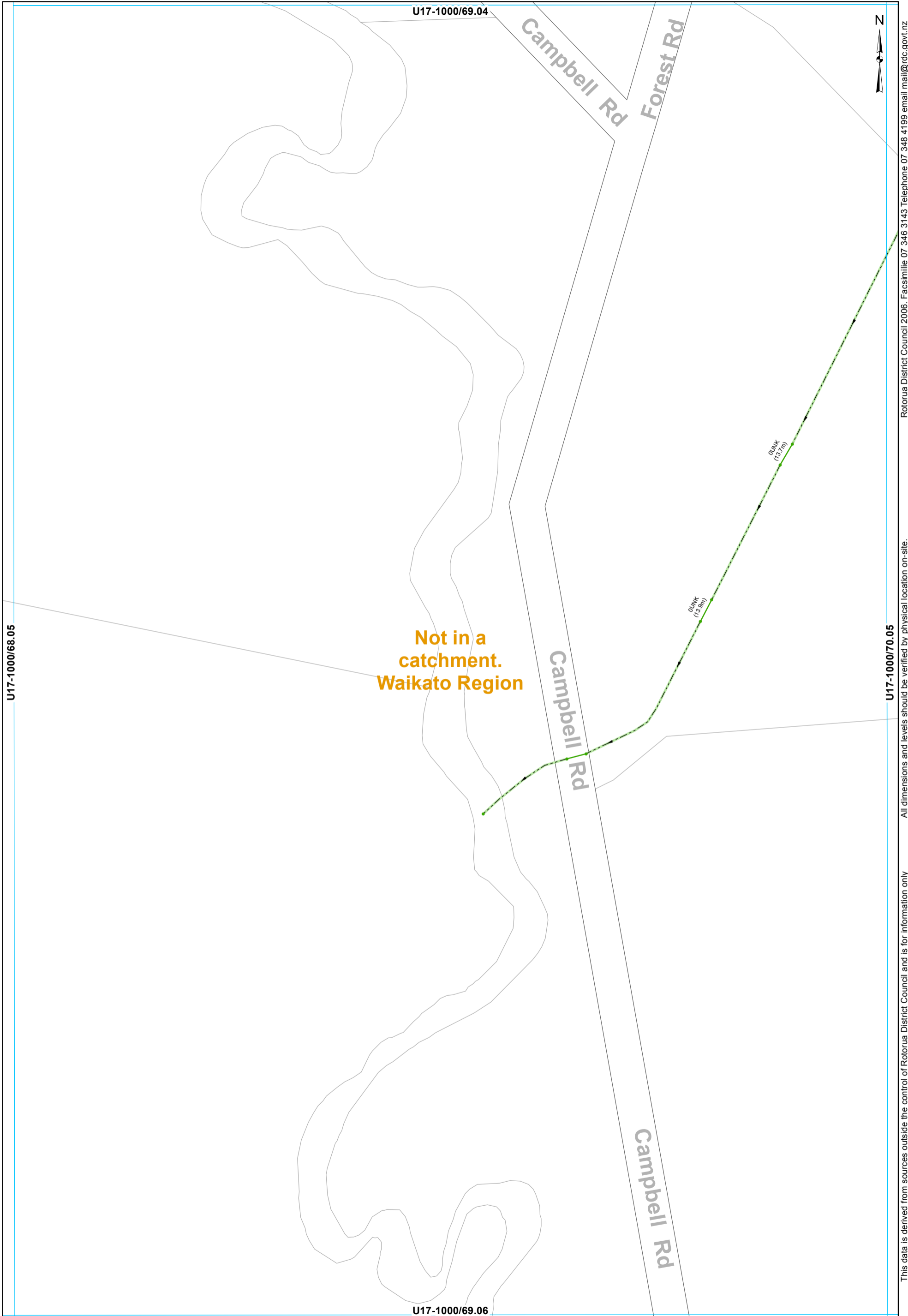
- Node
- Open Drain
- Culvert

0.1m
(@ 6m)

STORMWATER SERVICES
1:2000 @ A3 - (U17-1000/66.05)

This data is derived from sources outside the control of Rotorua District Council and is for information only

Rotorua District Council 2006. Facsimile 07 346 3143 Telephone 07 348 4199 email mail@rdc.govt.nz



- Node
- Open Drain
- Culvert

STORMWATER SERVICES
 1:2000 @ A3 - (U17-1000/69.05)

This data is derived from sources outside the control of Rotorua District Council and is for information only

Rotorua District Council 2006. Facsimile 07 346 3143 Telephone 07 348 4199 email mail@rdc.govt.nz

U17-1000/72.04



**Not in a
catchment.
Waikato Region**

U17-1000/71.05

U17-1000/73.05

All dimensions and levels should be verified by physical location on-site.

This data is derived from sources outside the control of Rotorua District Council and is for information only

FOREST RD /
MANGAHAREKEKE
U17-1000/71.05

Forest Rd

Casino Rd

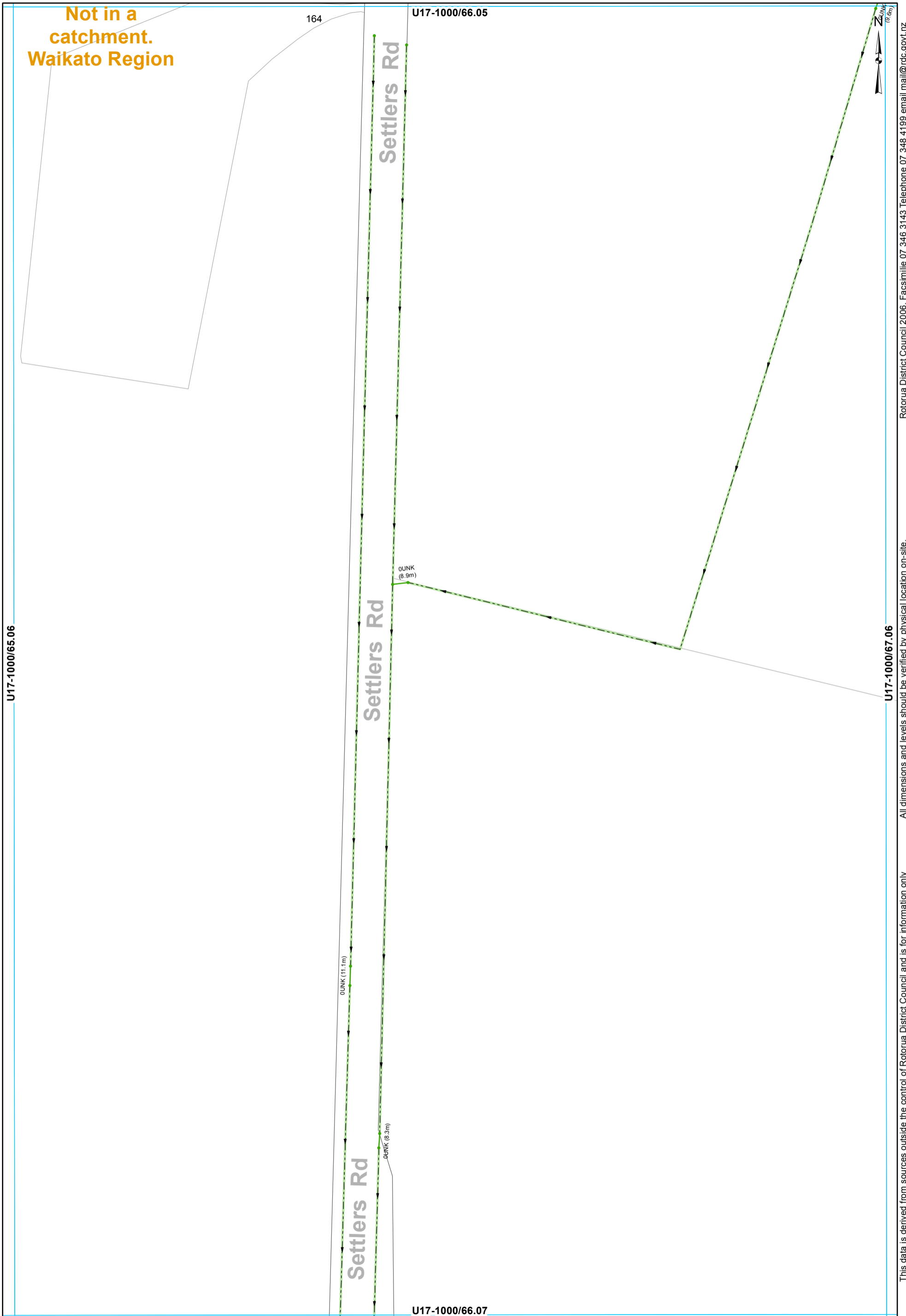
21

53

U17-1000/72.06

• Node — Open Drain — Culvert

STORMWATER SERVICES
1:2000 @ A3 - (U17-1000/72.05)



- Node
- Open Drain
- Culvert

STORMWATER SERVICES
 1:2000 @ A3 - (U17-1000/66.06)

This data is derived from sources outside the control of Rotorua District Council and is for information only

All dimensions and levels should be verified by physical location on-site.

Rotorua District Council 2006. Facsimile 07 346 3143 Telephone 07 348 4199 email mail@rdc.govt.nz

U17-1000/63.06

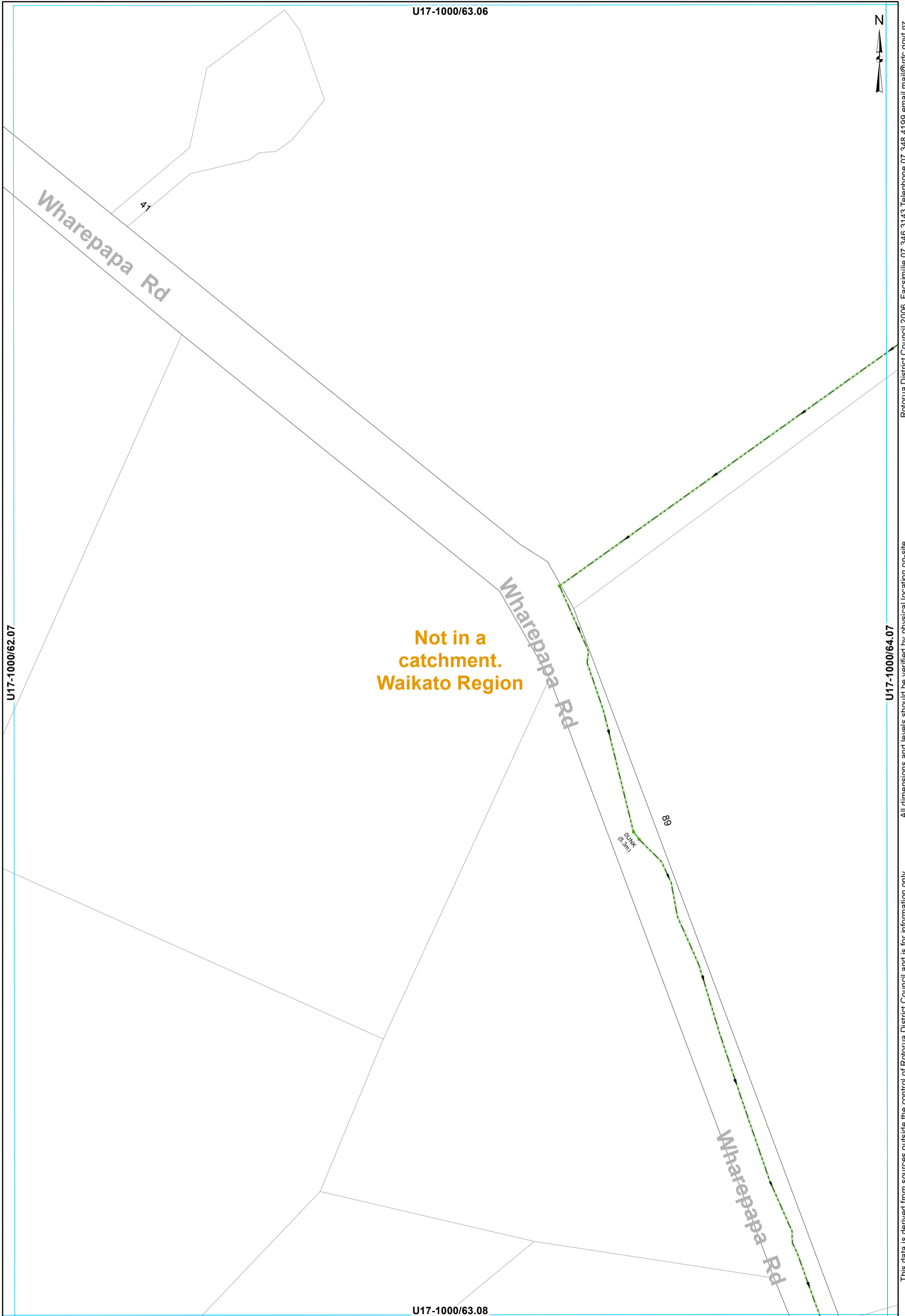


Rotorua District Council 2006. Facsimile 07 346 3143 Telephone 07 348 4199 email mail@rdc.govt.nz

U17-1000/62.07

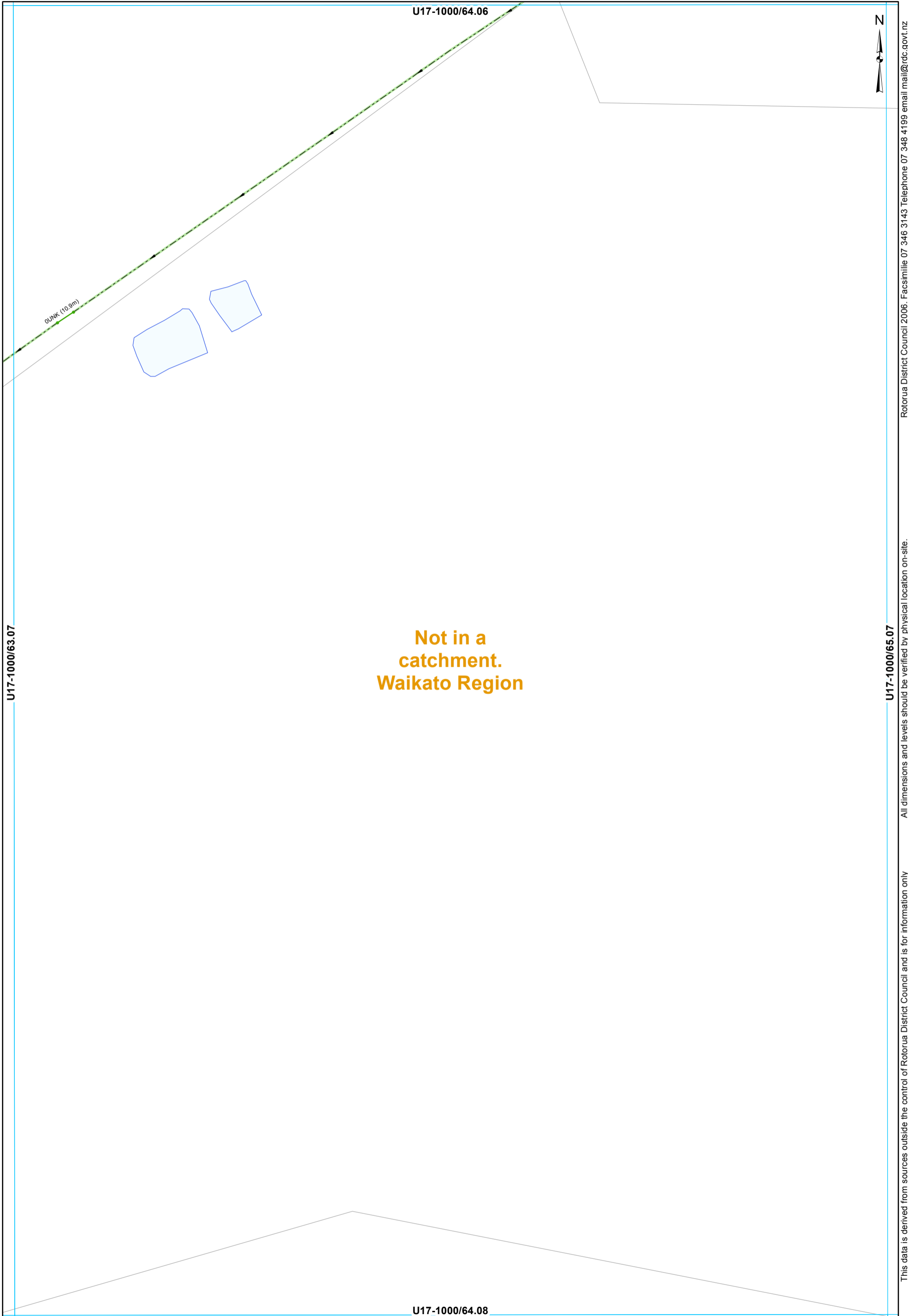
U17-1000/64.07

This data is derived from sources outside the control of Rotorua District Council and is for information only. All dimensions and levels should be verified by physical location on-site.



• Node — Open Drain — Culvert

STORMWATER SERVICES
1:2000 @ A3 - (U17-1000/63.07)



**Not in a
catchment.
Waikato Region**

U17-1000/63.07

U17-1000/64.06



U17-1000/65.07

U17-1000/64.08

• Node - - - Open Drain — Culvert

STORMWATER SERVICES
1:2000 @ A3 - (U17-1000/64.07)

This data is derived from sources outside the control of Rotorua District Council and is for information only

Rotorua District Council 2006. Facsimile 07 346 3143 Telephone 07 348 4199 email mail@rdc.govt.nz

**Not in a
catchment.
Waikato Region**

U17-1000/66.06



Settlers Rd

Settlers Rd

Settlers Rd

307

U17-1000/65.07

U17-1000/67.07

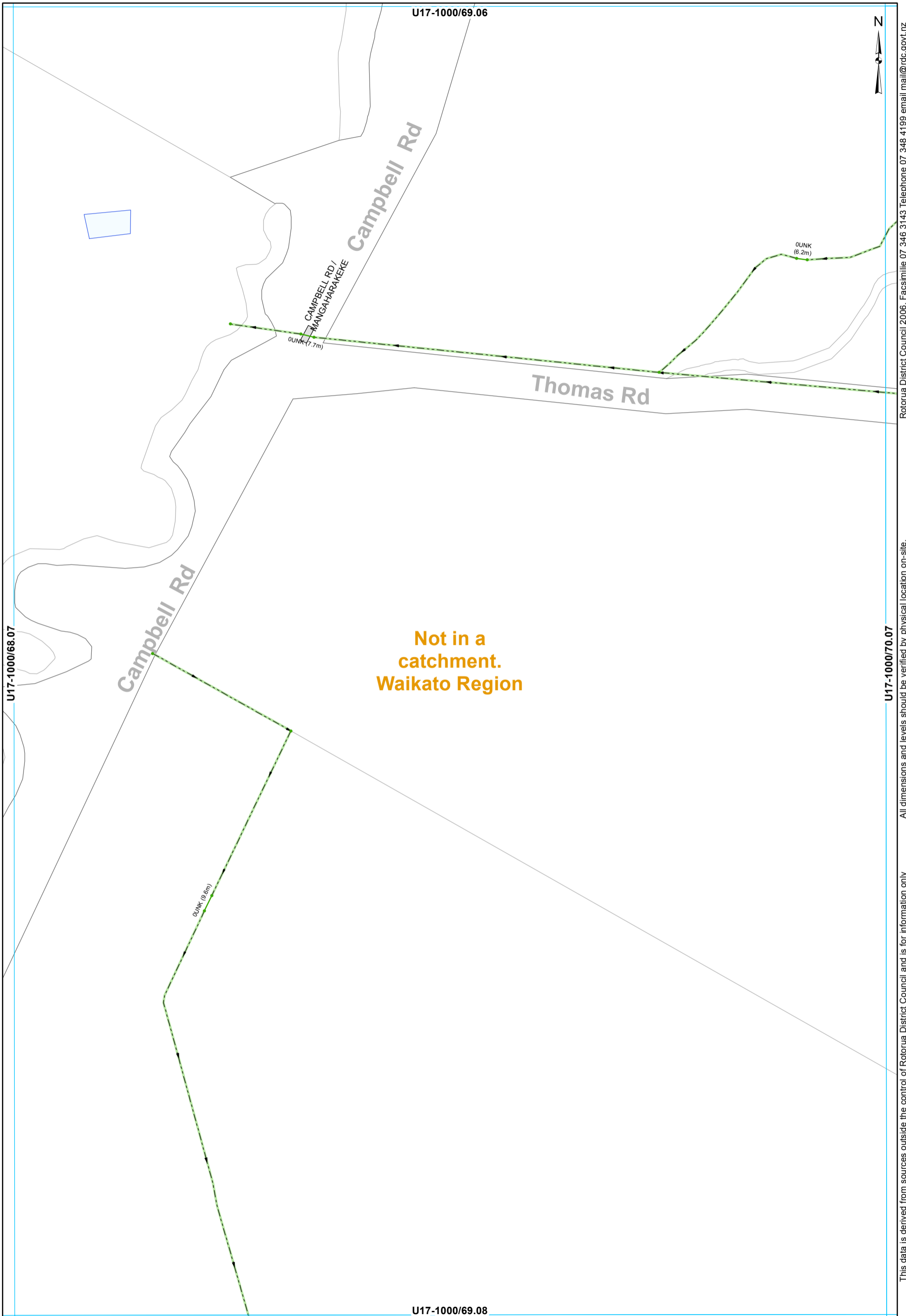
U17-1000/66.08

• Node — Open Drain — Culvert

STORMWATER SERVICES
1:2000 @ A3 - (U17-1000/66.07)

This data is derived from sources outside the control of Rotorua District Council and is for information only

Rotorua District Council 2006. Facsimile 07 346 3143 Telephone 07 348 4199 email mail@rdc.govt.nz



**Not in a
catchment.
Waikato Region**

• Node - - - Open Drain — Culvert

**STORMWATER SERVICES
1:2000 @ A3 - (U17-1000/69.07)**

This data is derived from sources outside the control of Rotorua District Council and is for information only

Rotorua District Council 2006. Facsimile 07 346 3143 Telephone 07 348 4199 email mail@rdc.govt.nz

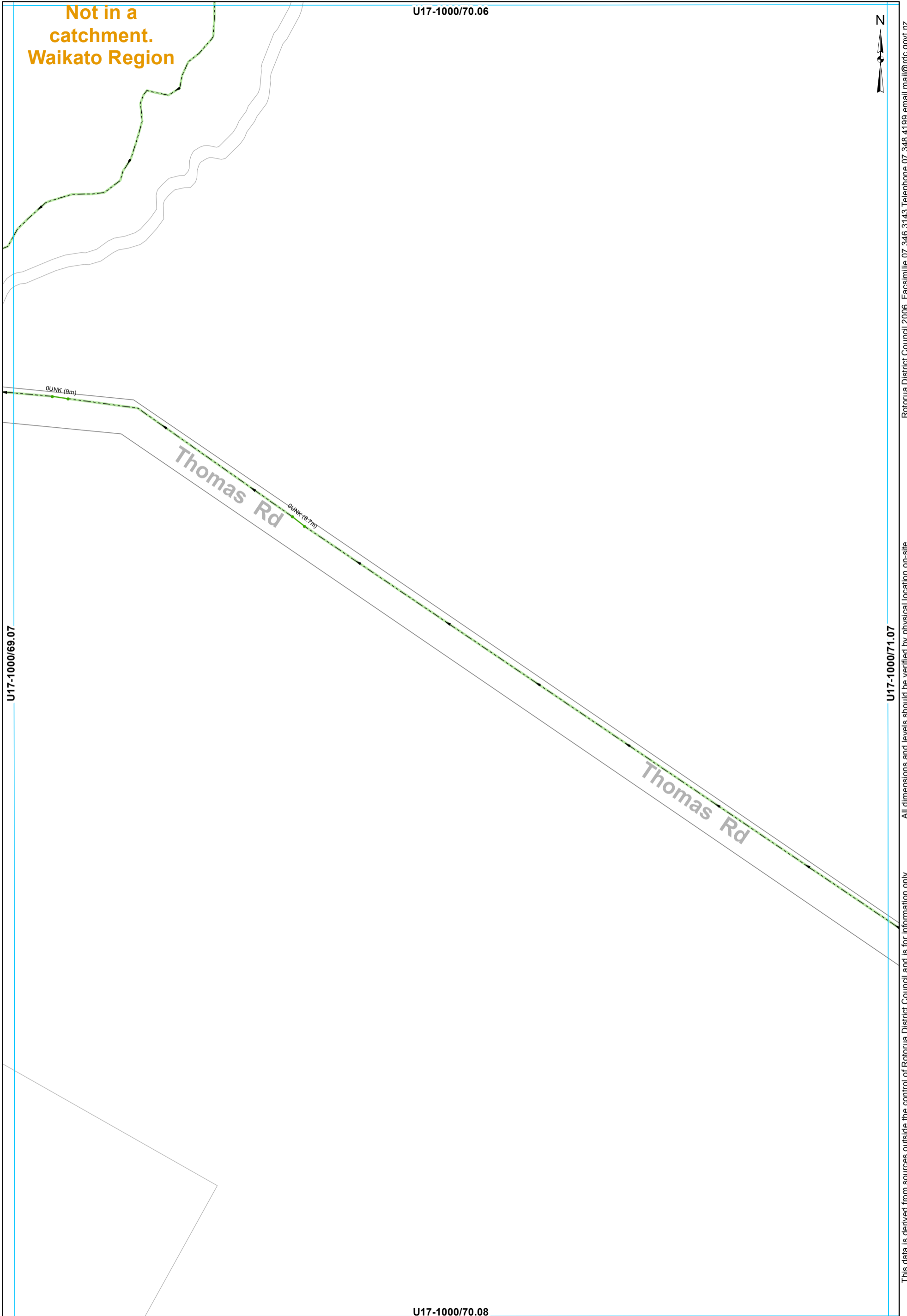
**Not in a
catchment.
Waikato Region**

U17-1000/70.06



U17-1000/69.07

U17-1000/71.07



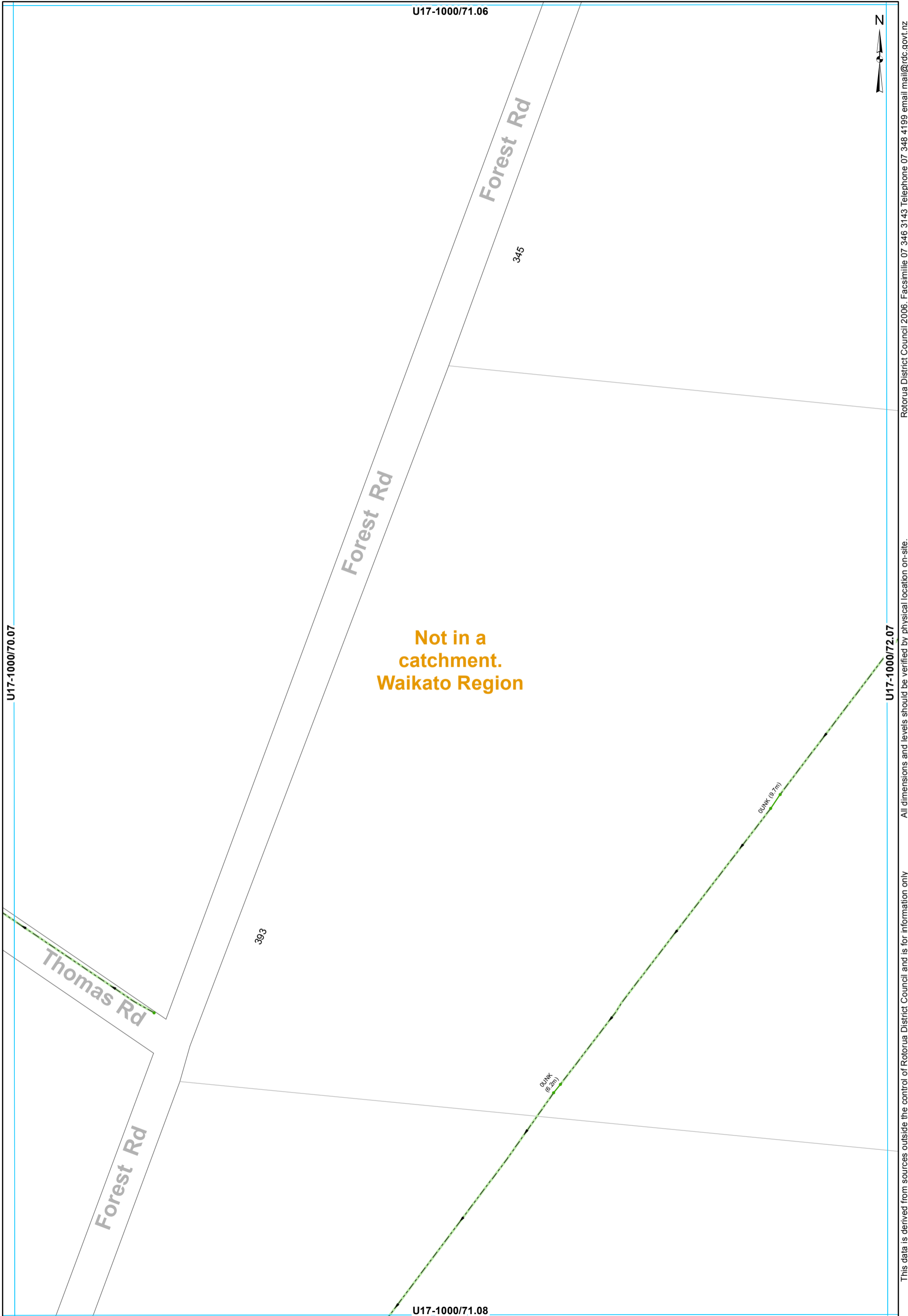
• Node - - - Open Drain — Culvert

U17-1000/70.08

STORMWATER SERVICES
1:2000 @ A3 - (U17-1000/70.07)

This data is derived from sources outside the control of Rotorua District Council and is for information only

Rotorua District Council 2006. Facsimile 07 346 3143 Telephone 07 348 4199 email mail@rdc.govt.nz



- Node
- Open Drain
- Culvert

STORMWATER SERVICES
 1:2000 @ A3 - (U17-1000/71.07)

This data is derived from sources outside the control of Rotorua District Council and is for information only

Rotorua District Council 2006. Facsimile 07 346 3143 Telephone 07 348 4199 email mail@rdc.govt.nz

U17-1000/62.07



**Not in a
catchment.
Waikato Region**

U17-1000/61.08

U17-1000/63.08


0UNK (7.2m)

U17-1000/62.09

• Node - - - Open Drain — Culvert

STORMWATER SERVICES
1:2000 @ A3 - (U17-1000/62.08)

This data is derived from sources outside the control of Rotorua District Council and is for information only. All dimensions and levels should be verified by physical location on-site. Rotorua District Council 2006. Facsimile 07 346 3143 Telephone 07 348 4199 email mail@rdc.govt.nz



Rotorua District Council 2006. Facsimile 07 346 3143 Telephone 07 348 4199 email mail@rdc.govt.nz

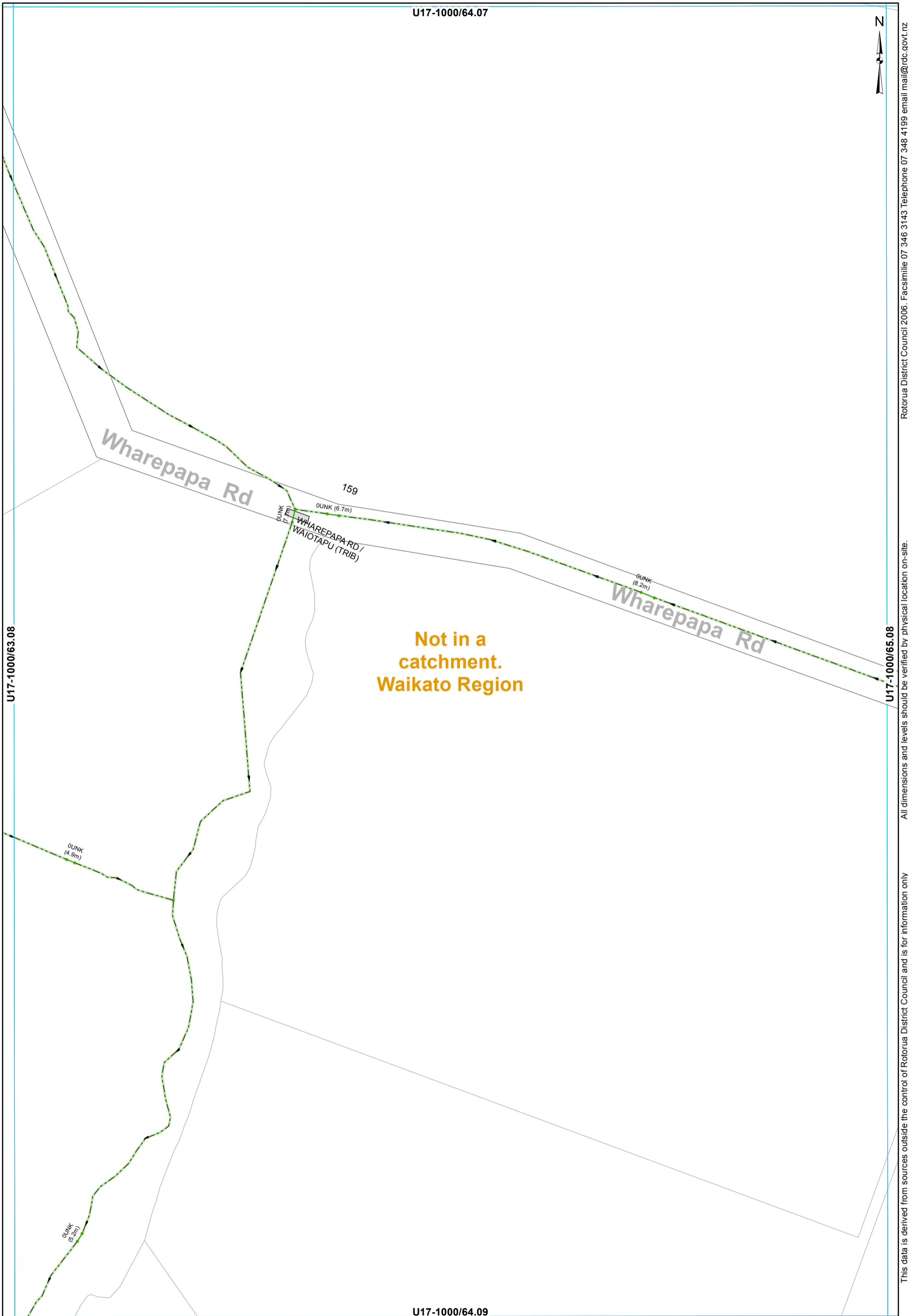
All dimensions and levels should be verified by physical location on-site.

This data is derived from sources outside the control of Rotorua District Council and is for information only

• Node — Open Drain — Culvert

STORMWATER SERVICES
1:2000 @ A3 - (U17-1000/63.08)

U17-1000/64.07



Not in a catchment.
Waikato Region

U17-1000/63.08

U17-1000/65.08

U17-1000/64.09

• Node - - - Open Drain — Culvert

STORMWATER SERVICES
1:2000 @ A3 - (U17-1000/64.08)

This data is derived from sources outside the control of Rotorua District Council and is for information only

Rotorua District Council 2006. Facsimile 07 346 3143 Telephone 07 348 4199 email mail@rdc.govt.nz

U17-1000/65.07



**Not in a
catchment.
Waikato Region**

U17-1000/64.08

U17-1000/66.08

OUJK
(3.8m)

Wharepapa Rd

OUJK
(6.5m)

Settlers Rd

OUJK
(9.7m)

OUJK
(1.0m)

SETTLERS RD / WAIOTAPU

Settlers Rd

Loop Rd

U17-1000/65.09

• Node - - - Open Drain — Culvert

STORMWATER SERVICES
1:2000 @ A3 - (U17-1000/65.08)

This data is derived from sources outside the control of Rotorua District Council and is for information only. All dimensions and levels should be verified by physical location on-site. Rotorua District Council 2006. Facsimile 07 346 3143 Telephone 07 348 4199 email mail@rdc.govt.nz

U17-1000/69.07



Rotorua District Council 2006. Facsimile 07 346 3143 Telephone 07 348 4199 email mail@rdc.govt.nz

**Not in a
catchment.
Waikato Region**

DUNK
(4.7m)

U17-1000/68.08

U17-1000/70.08

All dimensions and levels should be verified by physical location on-site.

U17-1000/69.09

• Node - - - Open Drain — Culvert

STORMWATER SERVICES
1:2000 @ A3 - (U17-1000/69.08)

U17-1000/70.07



U17-1000/69.08

**Not in a
catchment.
Waikato Region**

OUNK (7.9m)

450

Forest Rd
FOREST RD
/ DRAIN

Forest Rd

U17-1000/71.08

All dimensions and levels should be verified by physical location on-site.

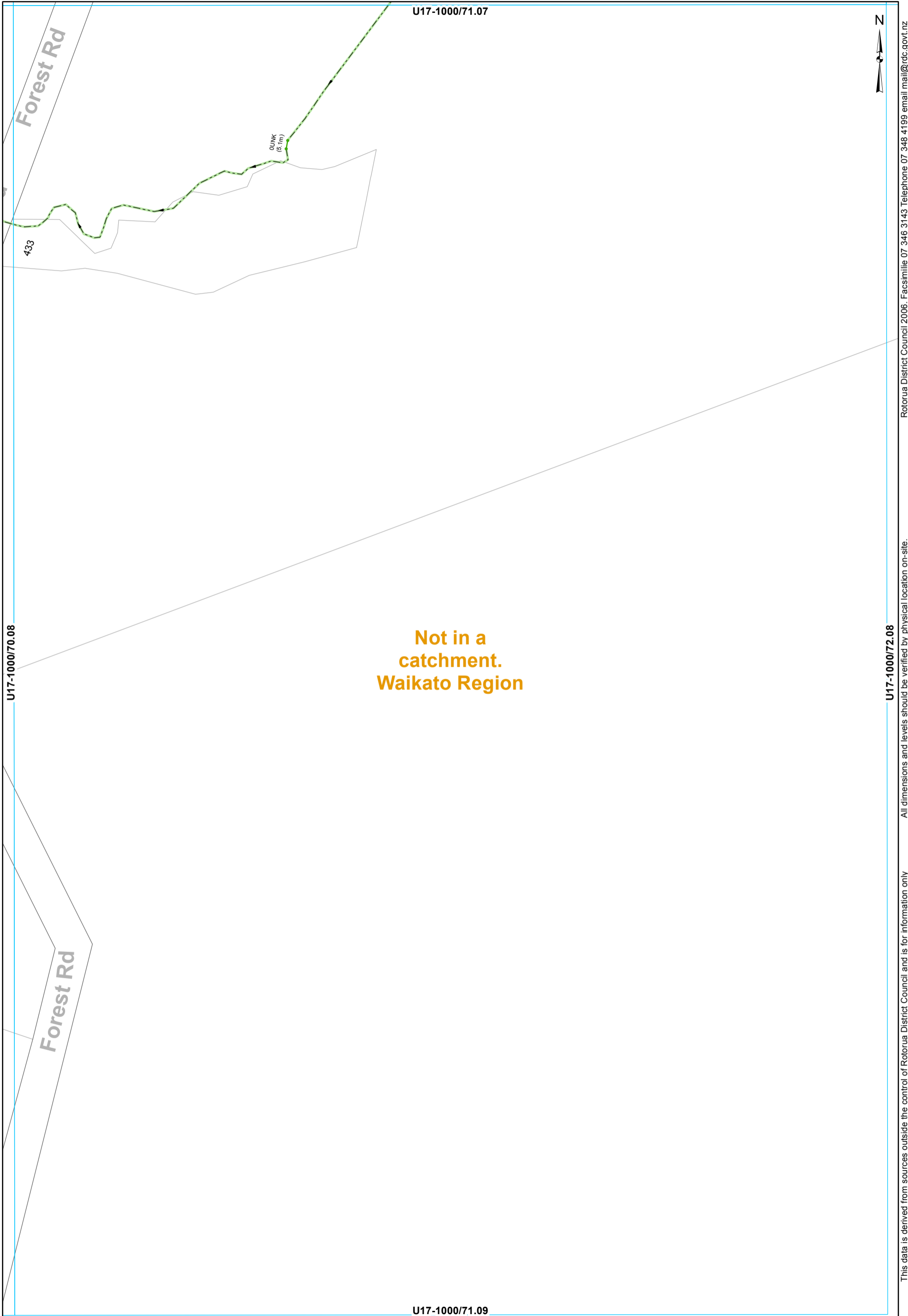
This data is derived from sources outside the control of Rotorua District Council and is for information only

Rotorua District Council 2006. Facsimile 07 346 3143 Telephone 07 348 4199 email mail@rdc.govt.nz

U17-1000/70.09

• Node - - - Open Drain — Culvert

**STORMWATER SERVICES
1:2000 @ A3 - (U17-1000/70.08)**



• Node - - - Open Drain — Culvert

STORMWATER SERVICES
1:2000 @ A3 - (U17-1000/71.08)

This data is derived from sources outside the control of Rotorua District Council and is for information only

Rotorua District Council 2006. Facsimile 07 346 3143 Telephone 07 348 4199 email mail@rdc.govt.nz

U17-1000/62.08



**Not in a
catchment.
Waikato Region**

U17-1000/61.09

U17-1000/63.09

0UNK (11.7m)

U17-1000/62.10

• Node - - - Open Drain — Culvert

STORMWATER SERVICES
1:2000 @ A3 - (U17-1000/62.09)

This data is derived from sources outside the control of Rotorua District Council and is for information only

Rotorua District Council 2006. Facsimile 07 346 3143 Telephone 07 348 4199 email mail@rdc.govt.nz

U17-1000/63.08



**Not in a
catchment.
Waikato Region**

U17-1000/62.09

U17-1000/64.09

This data is derived from sources outside the control of Rotorua District Council and is for information only. All dimensions and levels should be verified by physical location on-site.

Rotorua District Council 2006. Facsimile 07 346 3143 Telephone 07 348 4199 email mail@rdc.govt.nz

OUNK (7m)

OUNK (6.5m)

U17-1000/63.10

• Node - - - Open Drain — Culvert

STORMWATER SERVICES
1:2000 @ A3 - (U17-1000/63.09)

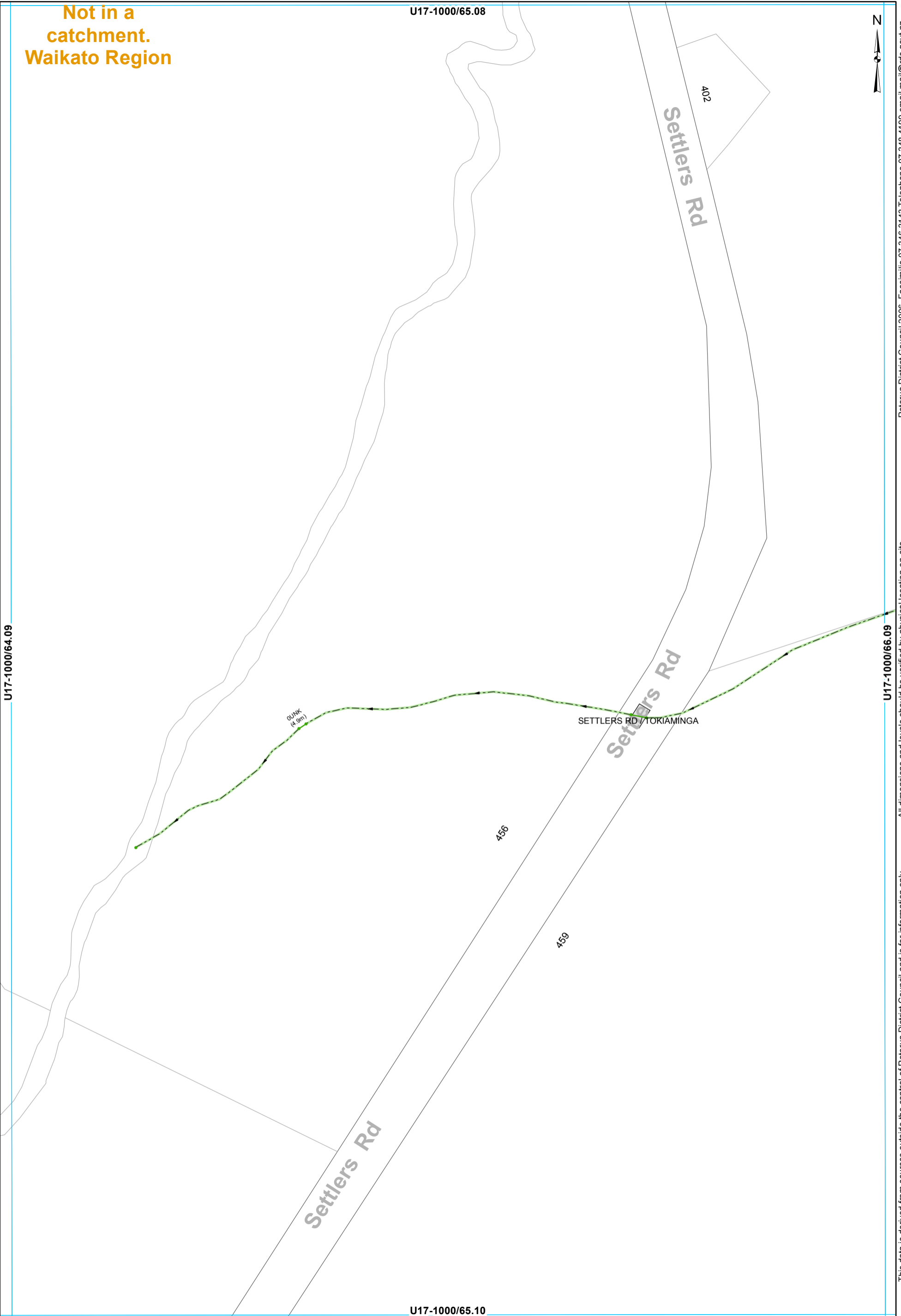
**Not in a
catchment.
Waikato Region**

U17-1000/65.08



U17-1000/64.09

U17-1000/66.09



SETTLERS RD / TOKIAMINGA

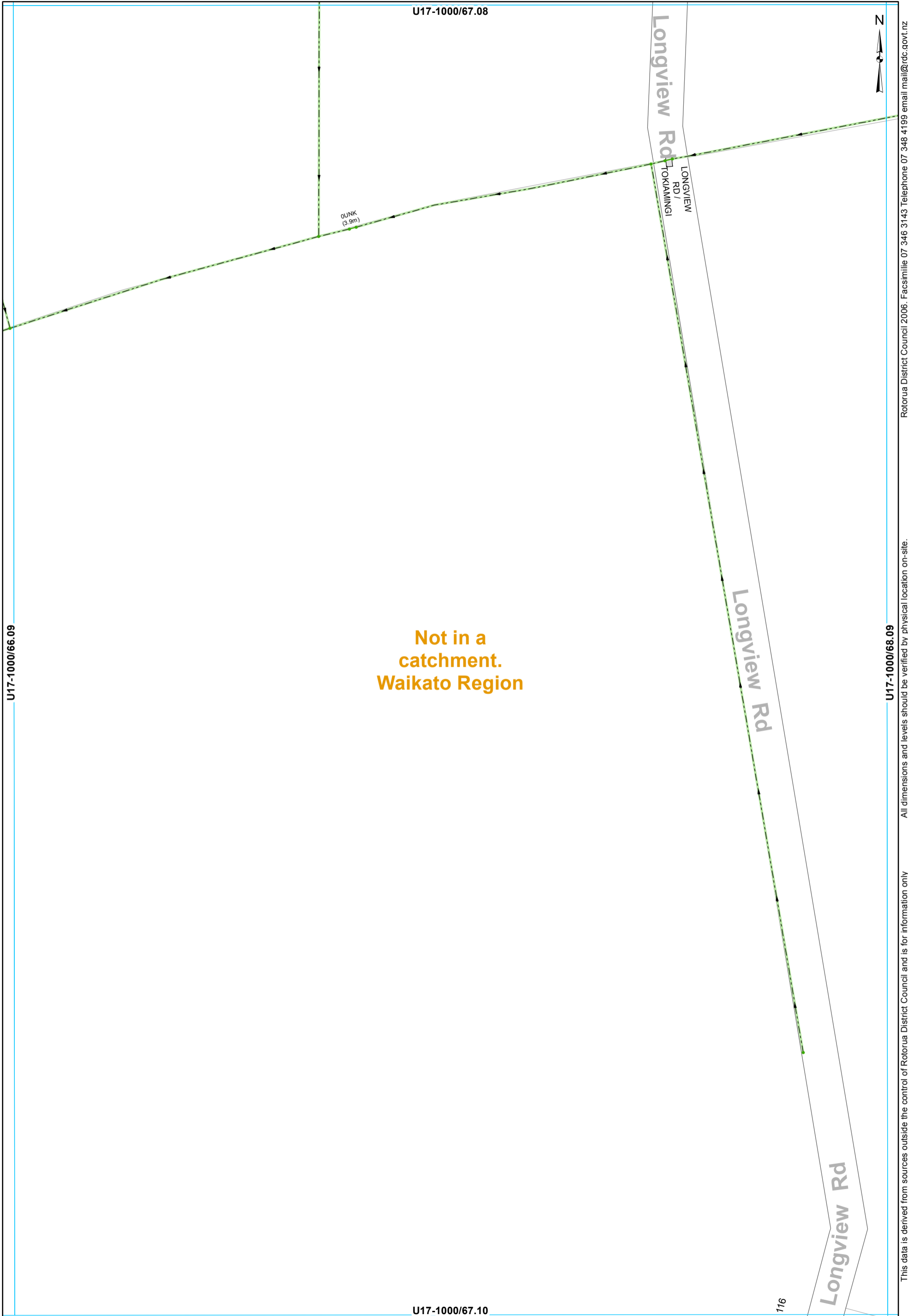
• Node - - - Open Drain — Culvert

U17-1000/65.10

STORMWATER SERVICES
1:2000 @ A3 - (U17-1000/65.09)

This data is derived from sources outside the control of Rotorua District Council and is for information only

Rotorua District Council 2006. Facsimile 07 346 3143 Telephone 07 348 4199 email mail@rdc.govt.nz



**Not in a
catchment.
Waikato Region**

• Node - - - Open Drain — Culvert

**STORMWATER SERVICES
1:2000 @ A3 - (U17-1000/67.09)**

This data is derived from sources outside the control of Rotorua District Council and is for information only

Rotorua District Council 2006. Facsimile 07 346 3143 Telephone 07 348 4199 email mail@rdc.govt.nz

**Not in a
catchment.
Waikato Region**

U17-1000/68.08

DUNK
(5.4m)



U17-1000/67.09

U17-1000/69.09

U17-1000/68.10

• Node - - - Open Drain — Culvert

STORMWATER SERVICES
1:2000 @ A3 - (U17-1000/68.09)

This data is derived from sources outside the control of Rotorua District Council and is for information only

Rotorua District Council 2006. Facsimile 07 346 3143 Telephone 07 348 4199 email mail@rdc.govt.nz

U17-1000/59.09



Rotorua District Council 2006. Facsimile 07 346 3143 Telephone 07 348 4199 email mail@rdc.govt.nz

U17-1000/58.10

**Not in a
catchment.
Waikato Region**

U17-1000/60.10

OUHK (10.4m)

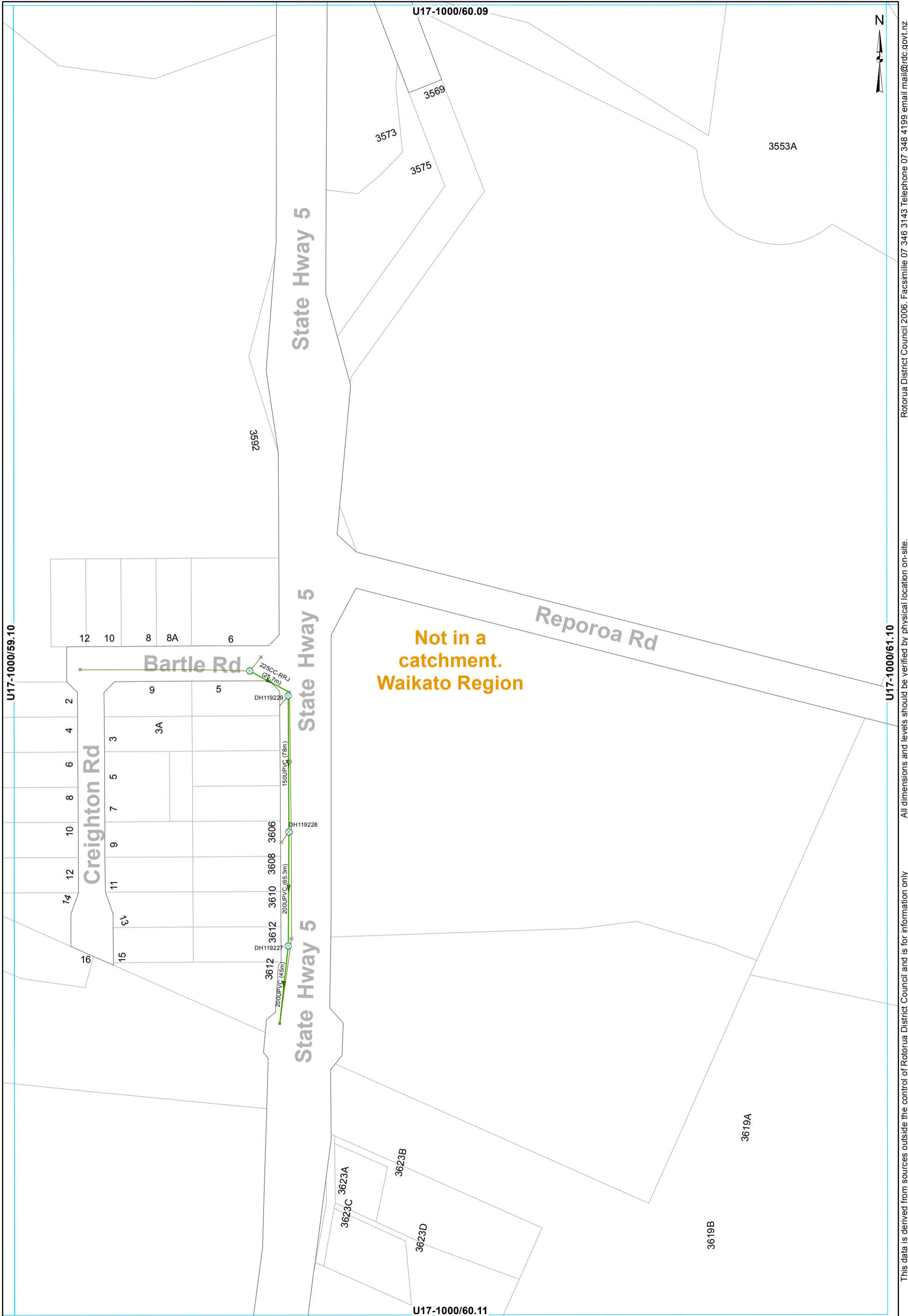
All dimensions and levels should be verified by physical location on-site.

This data is derived from sources outside the control of Rotorua District Council and is for information only

U17-1000/59.11

• Node - - - Open Drain — Culvert

STORMWATER SERVICES
1:2000 @ A3 - (U17-1000/59.10)



- ⊗ SWManhole — Gravity Main SWServiceline
- × SWInlet — SWServiceline
- Node — SWLead

STORMWATER SERVICES
 1:2000 @ A3 - (U17-1000/60.10)

This data is derived from sources outside the control of Rotorua District Council and is for information only. All dimensions and levels should be verified by physical location on-site.

U17-1000/64.09



0.1m (6.4m)

508
506

Settlers Rd

Settlers Rd

**Not in a
catchment.
Waikato Region**

U17-1000/63.10

U17-1000/65.10

U17-1000/64.11

• Node - - - Open Drain — Culvert

STORMWATER SERVICES
1:2000 @ A3 - (U17-1000/64.10)

This data is derived from sources outside the control of Rotorua District Council and is for information only

Rotorua District Council 2006. Facsimile 07 346 3143 Telephone 07 348 4199 email mail@rdc.govt.nz

U17-1000/65.09



Settlers Rd

000/k (12.1m)

**Not in a
catchment.
Waikato Region**

U17-1000/64.10

U17-1000/66.10

This data is derived from sources outside the control of Rotorua District Council and is for information only. All dimensions and levels should be verified by physical location on-site.

Rotorua District Council 2006. Facsimile 07 346 3143 Telephone 07 348 4199 email mail@rdc.govt.nz

U17-1000/65.11

• Node - - - Open Drain — Culvert

STORMWATER SERVICES
1:2000 @ A3 - (U17-1000/65.10)

**Not in a
catchment.
Waikato Region**

U17-1000/68.09



Rotorua District Council 2006. Facsimile 07 346 3143 Telephone 07 348 4199 email mail@rdc.govt.nz

U17-1000/67.10

33

Otto Rd

Otto Rd

U17-1000/69.10

All dimensions and levels should be verified by physical location on-site.

This data is derived from sources outside the control of Rotorua District Council and is for information only

U17-1000/68.11

• Node — Open Drain — Culvert

STORMWATER SERVICES
1:2000 @ A3 - (U17-1000/68.10)

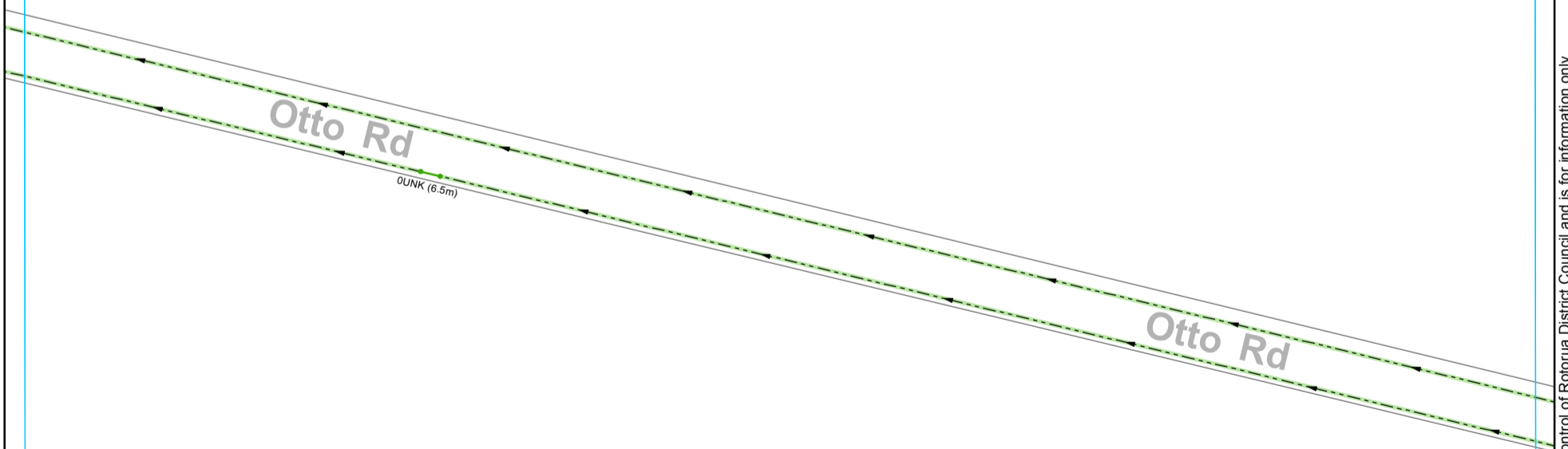
U17-1000/69.09



**Not in a
catchment.
Waikato Region**

U17-1000/68.10

U17-1000/70.10



U17-1000/69.11

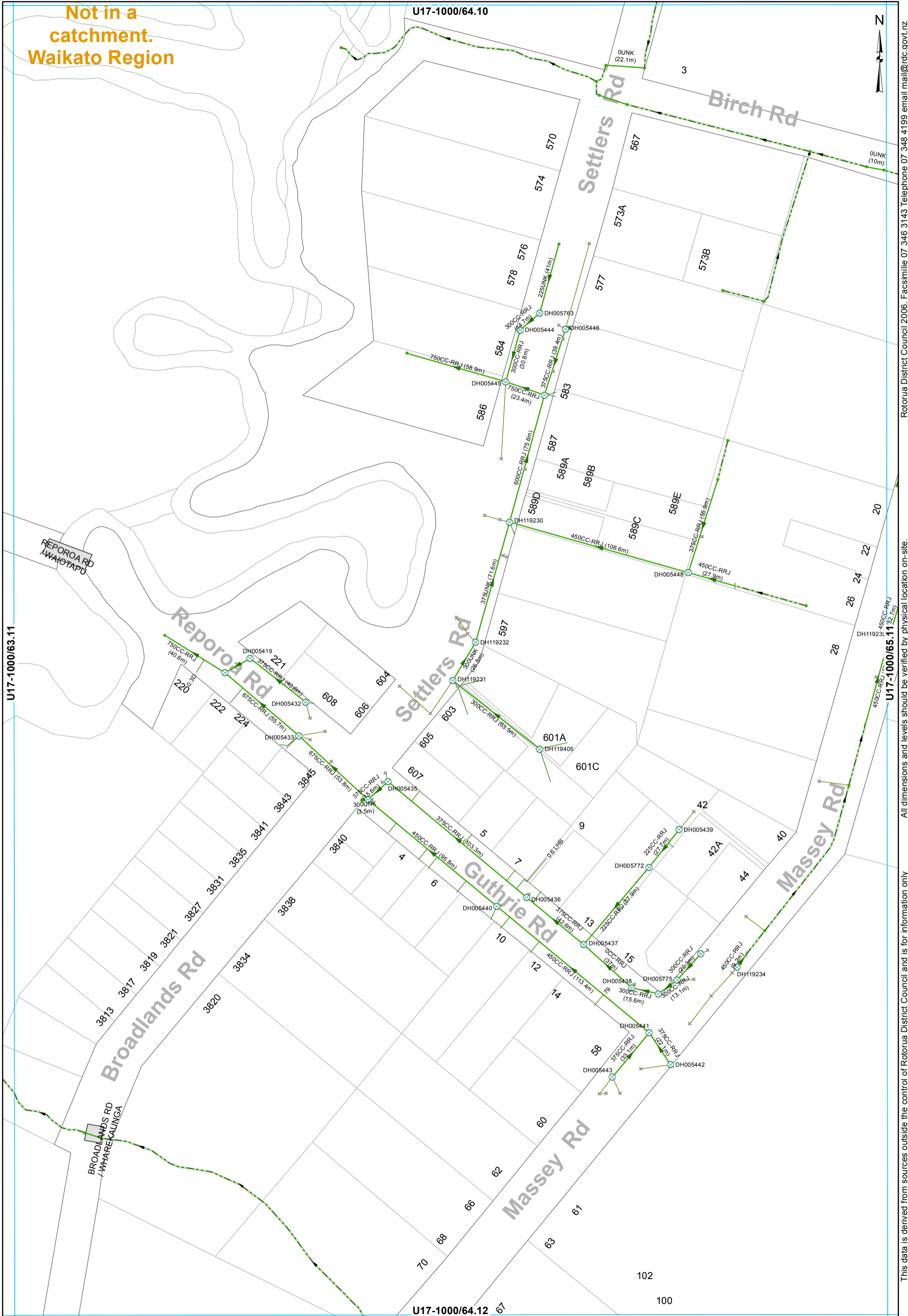
• Node - - - Open Drain — Culvert

STORMWATER SERVICES
1:2000 @ A3 - (U17-1000/69.10)

This data is derived from sources outside the control of Rotorua District Council and is for information only

Rotorua District Council 2006. Facsimile 07 346 3143 Telephone 07 348 4199 email mail@rdc.govt.nz

Not in a catchment.
Waikato Region



- ⊗ SWManhole
- × SWInlet
- Node
- Headwall Structure
- Open Drain
- Culvert
- Gravity Main
- SWServiceline
- SWServiceline
- SWLead

STORMWATER SERVICES
1:2000 @ A3 - (U17-1000/64.11)

All dimensions and levels outside the control of Rotorua District Council and is for information only

Rotorua District Council 2006. Facsimile 07 346 3143 Telephone 07 348 4199 email mail@rdc.govt.nz

U17-1000/65.10



**Not in a catchment.
Waikato Region**

U17-1000/64.11

U17-1000/66.11

U17-1000/65.12

- ⊗ SWManhole
- × SWInlet
- Node
- Open Drain
- Culvert
- Gravity Main
- SWLead

STORMWATER SERVICES
1:2000 @ A3 - (U17-1000/65.11)

All dimensions and levels outside the control of Rotorua District Council and is for information only. Rotorua District Council 2006. Facsimile 07 346 3143 Telephone 07 348 4199 email mail@rdc.govt.nz

U17-1000/66.10



70

Birch Rd

81

OUK
(15m)

Birch Rd

**Not in a
catchment.
Waikato Region**

U17-1000/65.11

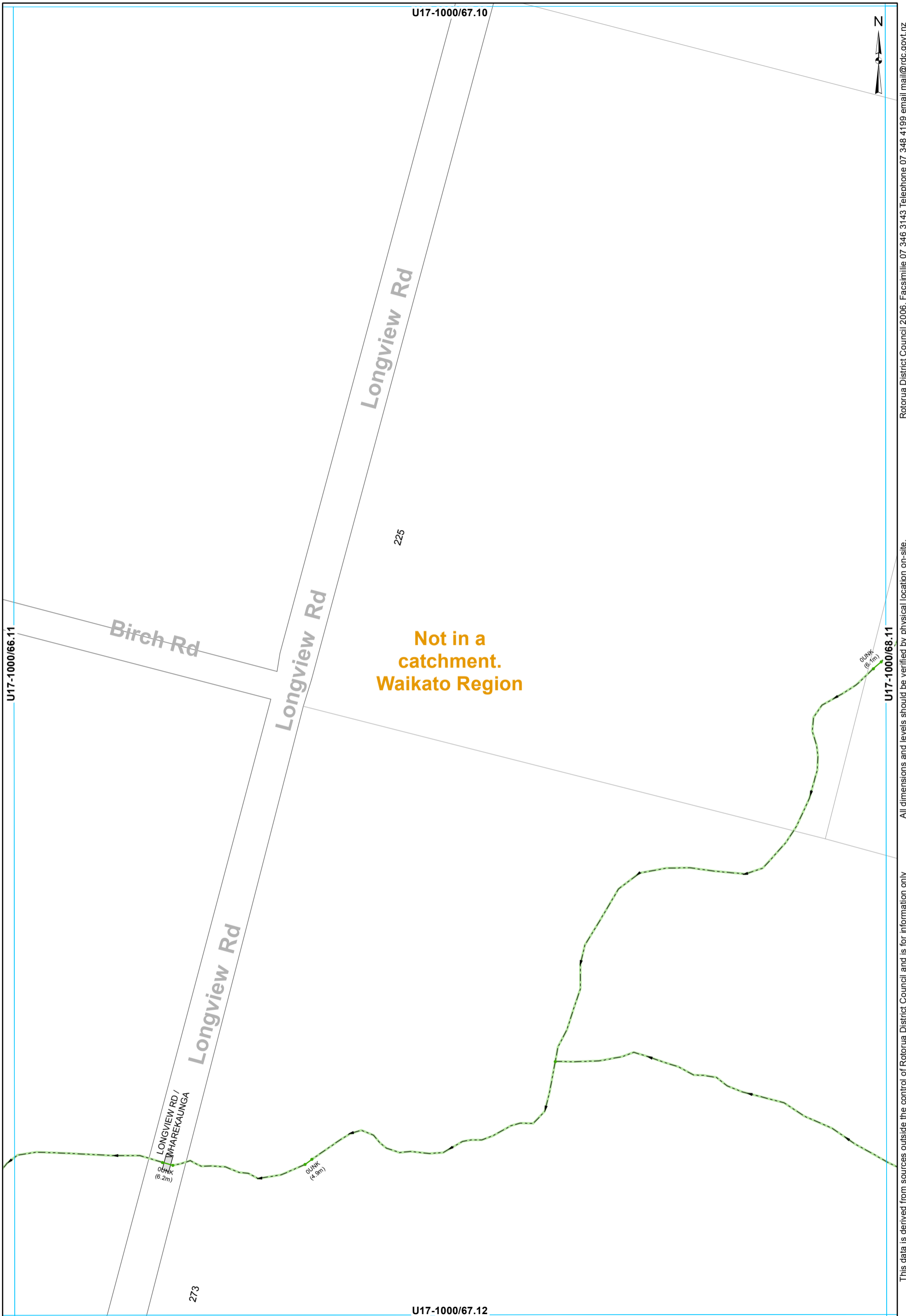
U17-1000/67.11

U17-1000/66.12

• Node — Open Drain — Culvert

STORMWATER SERVICES
1:2000 @ A3 - (U17-1000/66.11)

This data is derived from sources outside the control of Rotorua District Council and is for information only. All dimensions and levels should be verified by physical location on-site. Rotorua District Council 2006. Facsimile 07 346 3143 Telephone 07 348 4199 email mail@rdc.govt.nz




• Node - - - Open Drain — Culvert

STORMWATER SERVICES
1:2000 @ A3 - (U17-1000/67.11)

This data is derived from sources outside the control of Rotorua District Council and is for information only

All dimensions and levels should be verified by physical location on-site.

Rotorua District Council 2006. Facsimile 07 346 3143 Telephone 07 348 4199 email mail@rdc.govt.nz



**Not in a
catchment.
Waikato Region**

• Node - - - Open Drain — Culvert

STORMWATER SERVICES
1:2000 @ A3 - (U17-1000/68.11)

U17-1000/69.11

U17-1000/67.11

U17-1000/68.12

U17-1000/68.10

This data is derived from sources outside the control of Rotorua District Council and is for information only

Rotorua District Council 2006. Facsimile 07 346 3143 Telephone 07 348 4199 email mail@rdc.govt.nz

U17-1000/71.10

Otto Rd

170

Otto Rd



**Not in a
catchment.
Waikato Region**

0UNK
(5.9m)

U17-1000/70.11

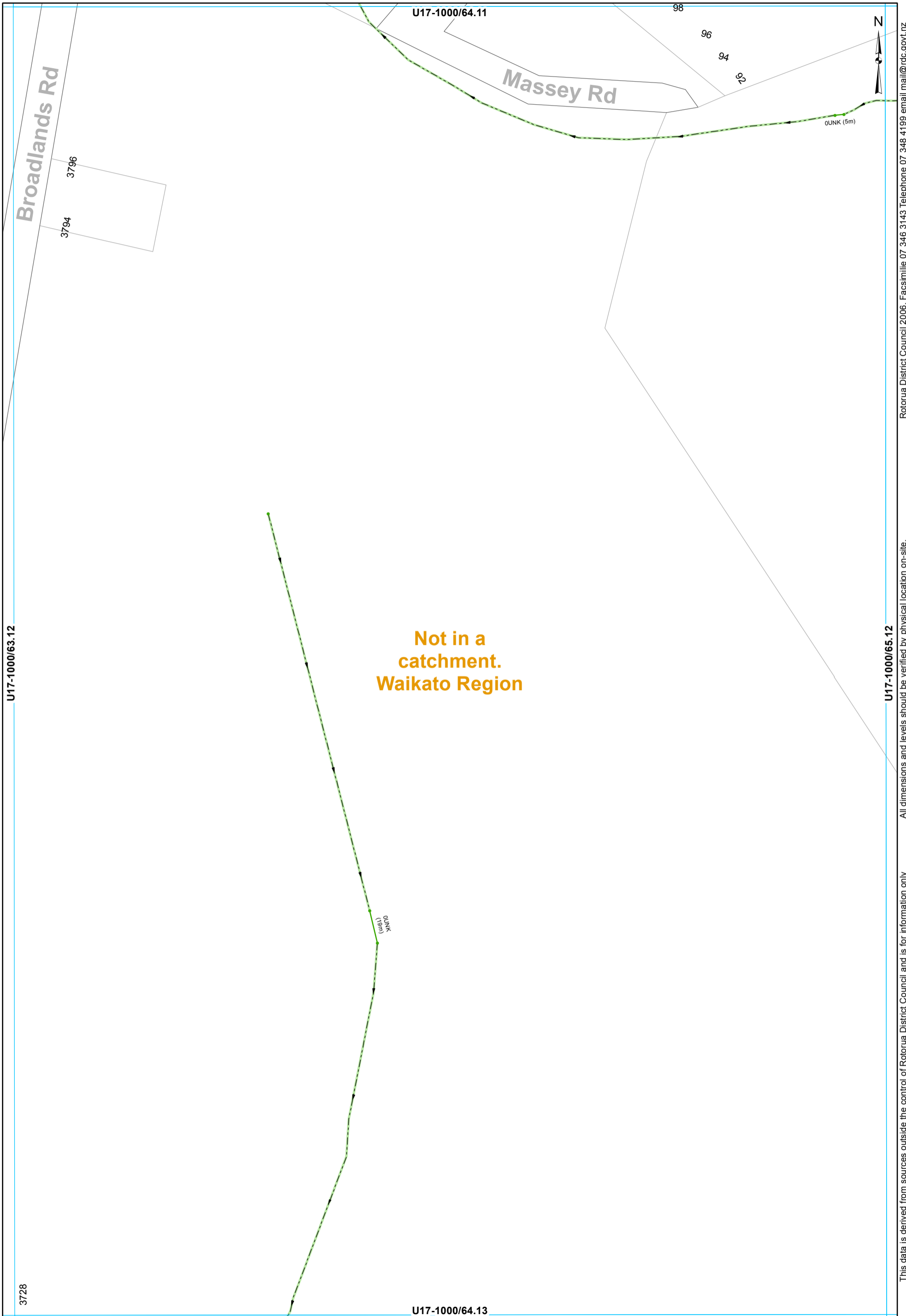
U17-1000/72.11

U17-1000/71.12

• Node - - - Open Drain — Culvert

STORMWATER SERVICES
1:2000 @ A3 - (U17-1000/71.11)

This data is derived from sources outside the control of Rotorua District Council and is for information only. All dimensions and levels should be verified by physical location on-site. Rotorua District Council 2006. Facsimile 07 346 3143 Telephone 07 348 4199 email mail@rdc.govt.nz



• Node — Open Drain — Culvert

**Not in a
catchment.
Waikato Region**

**STORMWATER SERVICES
1:2000 @ A3 - (U17-1000/64.12)**

U17-1000/65.11

90

88

0JUNK
(5.4m)



**Not in a
catchment.
Waikato Region**

U17-1000/64.12

U17-1000/66.12

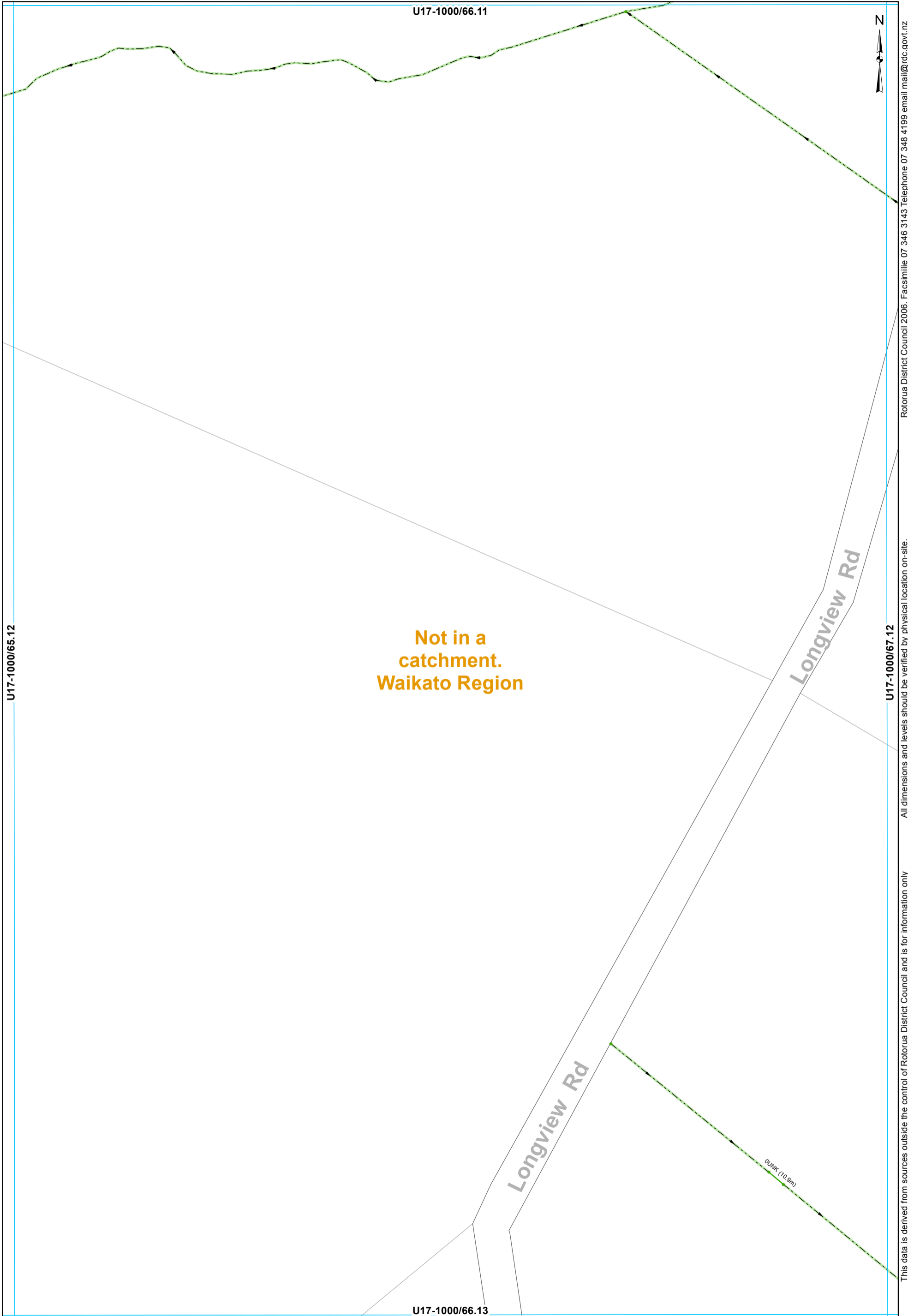
U17-1000/65.13

• Node - - - Open Drain — Culvert

STORMWATER SERVICES
1:2000 @ A3 - (U17-1000/65.12)

This data is derived from sources outside the control of Rotorua District Council and is for information only

Rotorua District Council 2006. Facsimile 07 346 3143 Telephone 07 348 4199 email mail@rdc.govt.nz



**Not in a catchment.
Waikato Region**

Longview Rd

Longview Rd

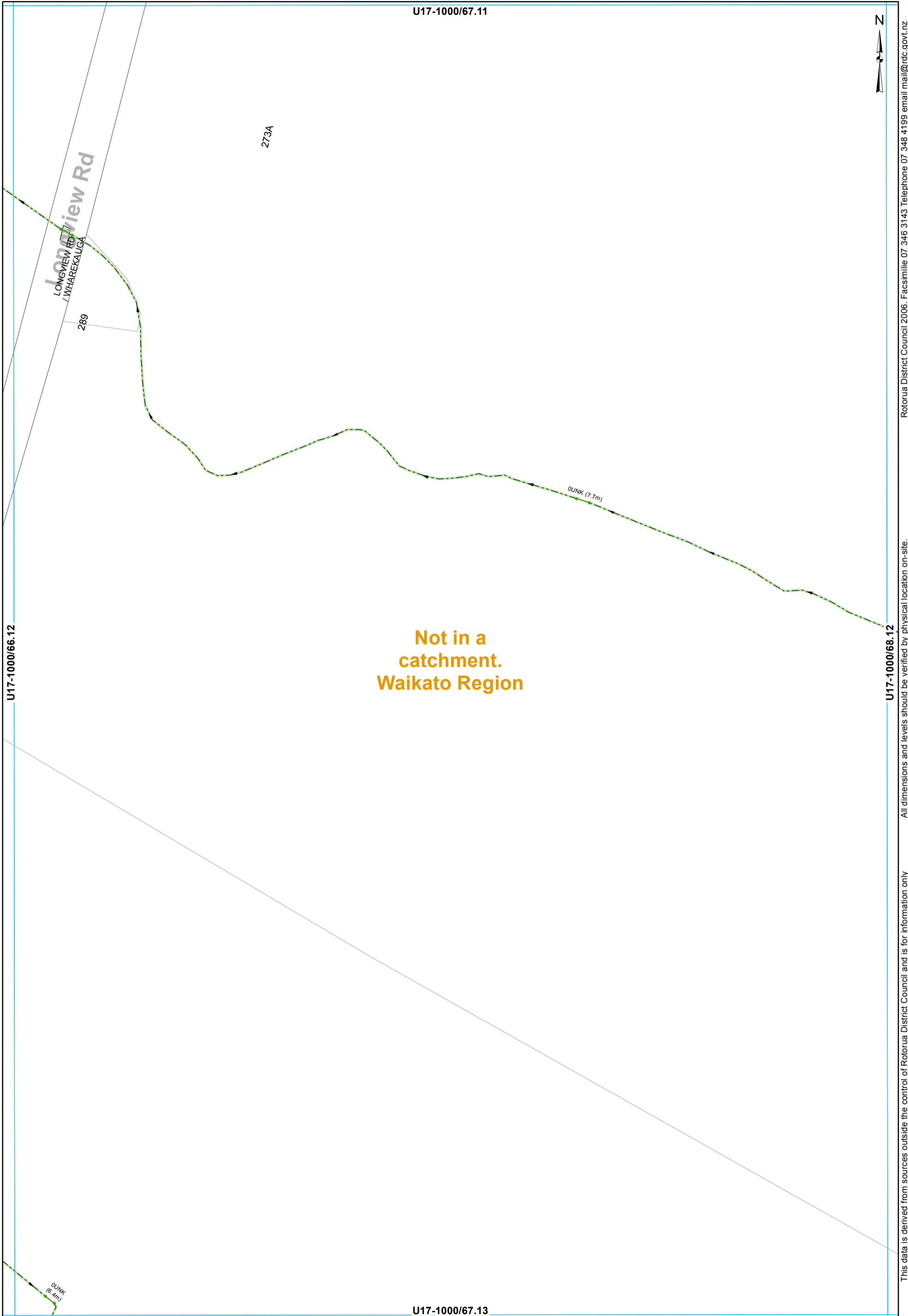
DUNK (10.5m)

• Node - - - Open Drain — Culvert

STORMWATER SERVICES
1:2000 @ A3 - (U17-1000/66.12)

This data is derived from sources outside the control of Rotorua District Council and is for information only. All dimensions and levels should be verified by physical location on-site.

Rotorua District Council 2006. Facsimile 07 346 3143 Telephone 07 348 4199 email mail@rdc.govt.nz



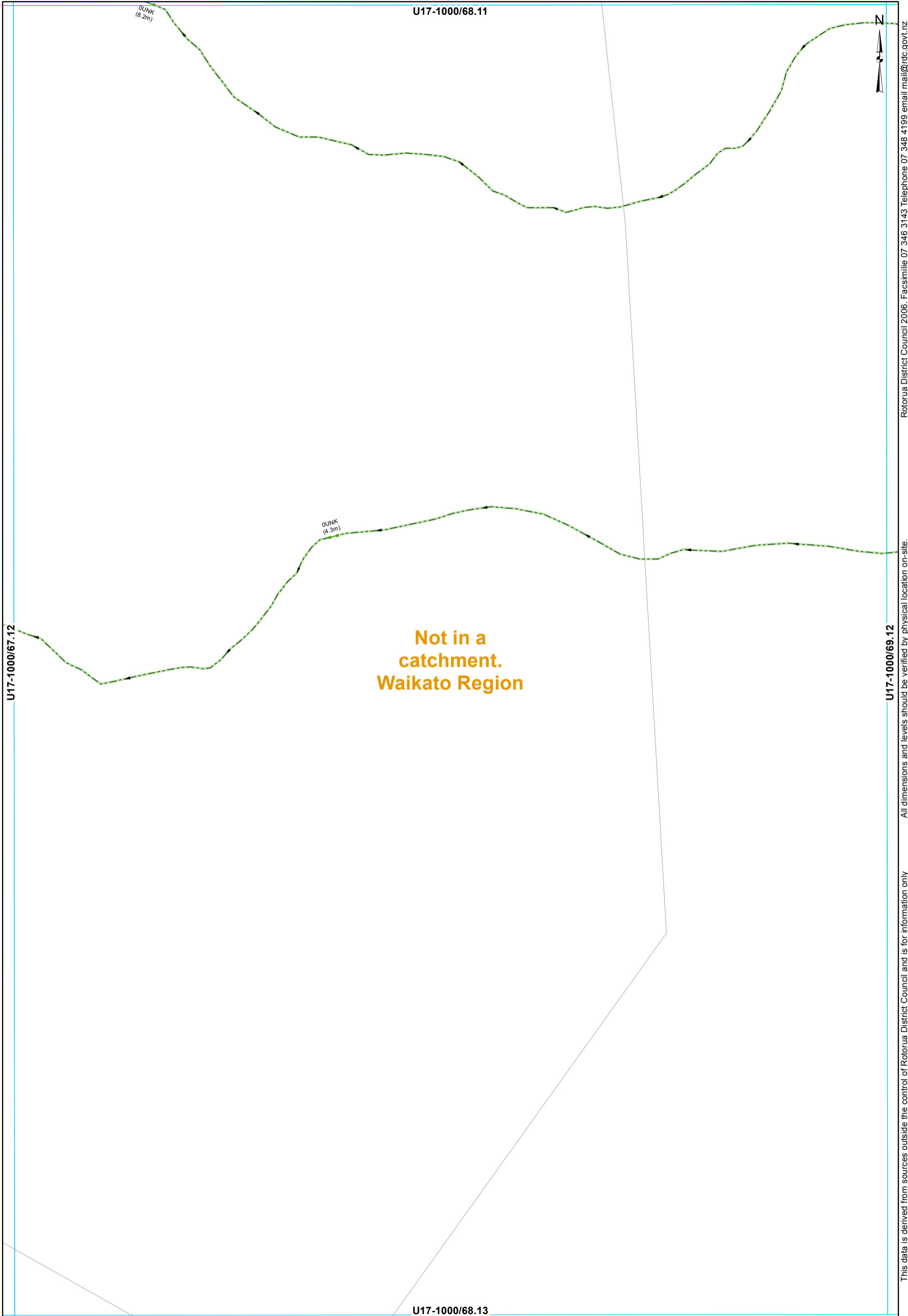
**Not in a
catchment.
Waikato Region**

• Node - - - Open Drain — Culvert

STORMWATER SERVICES
1:2000 @ A3 - (U17-1000/67.12)

This data is derived from sources outside the control of Rotorua District Council and is for information only

Rotorua District Council 2006. Facsimile 07 346 3143 Telephone 07 348 4199 email mail@rdc.govt.nz



**Not in a
catchment.
Waikato Region**

• Node — Open Drain — Culvert

STORMWATER SERVICES
1:2000 @ A3 - (U17-1000/68.12)

This data is derived from sources outside the control of Rotorua District Council and is for information only

Rotorua District Council 2006. Facsimile 07 346 3143 Telephone 07 348 4199 email mail@rdc.govt.nz

**Not in a
catchment.
Waikato Region**

U17-1000/69.11



OUNK
(3.5m)

U17-1000/68.12

U17-1000/70.12

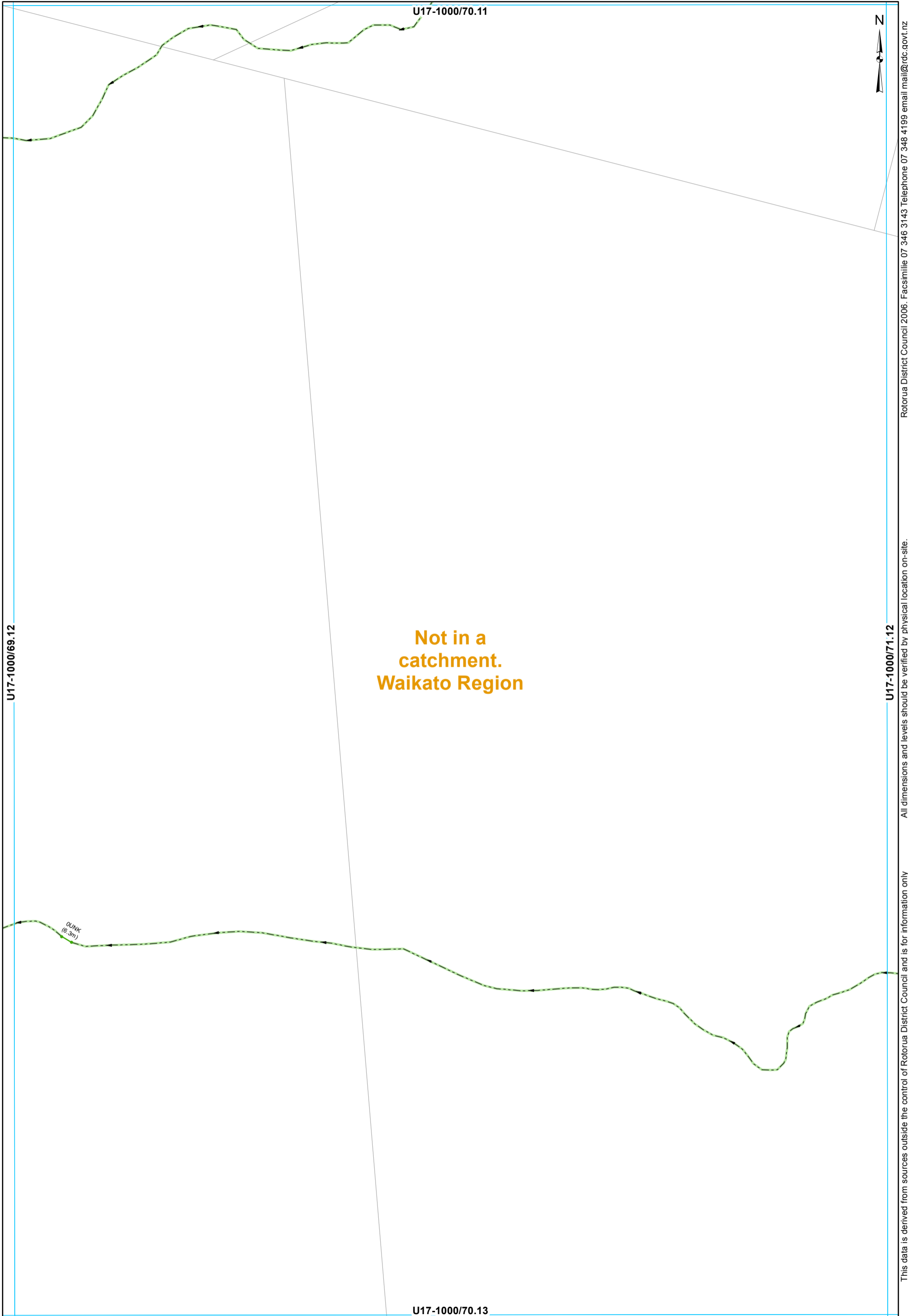
U17-1000/69.13

• Node - - - Open Drain — Culvert

STORMWATER SERVICES
1:2000 @ A3 - (U17-1000/69.12)

This data is derived from sources outside the control of Rotorua District Council and is for information only. All dimensions and levels should be verified by physical location on-site.

Rotorua District Council 2006. Facsimile 07 346 3143 Telephone 07 348 4199 email mail@rdc.govt.nz



**Not in a catchment.
Waikato Region**

• Node - - - Open Drain — Culvert

STORMWATER SERVICES
1:2000 @ A3 - (U17-1000/70.12)

This data is derived from sources outside the control of Rotorua District Council and is for information only

Rotorua District Council 2006. Facsimile 07 346 3143 Telephone 07 348 4199 email mail@rdc.govt.nz

U17-1000/71.11



Rotorua District Council 2006. Facsimile 07 346 3143 Telephone 07 348 4199 email mail@rdc.govt.nz

**Not in a
catchment.
Waikato Region**

U17-1000/70.12

U17-1000/72.12

All dimensions and levels should be verified by physical location on-site.

This data is derived from sources outside the control of Rotorua District Council and is for information only

oUNK
(4.3m)

oUNK (6m)

U17-1000/71.13

• Node - - - Open Drain — Culvert

STORMWATER SERVICES
1:2000 @ A3 - (U17-1000/71.12)

U17-1000/63.12

U17-1000/62.13

Not in a catchment.
Waikato Region

U17-1000/63.14

• Node - - - Open Drain — Culvert

Broadlands Rd

BROADLANDS RD
KOPUHARAHURI

0UNK (17.2m)

0UNK (5.5m)

3678

3670

U17-1000/64.13



Rotorua District Council 2006. Facsimile 07 346 3143 Telephone 07 348 4199 email mail@rdc.govt.nz

All dimensions and levels should be verified by physical location on-site.

This data is derived from sources outside the control of Rotorua District Council and is for information only



This data is derived from sources outside the control of Rotorua District Council and is for information only

Rotorua District Council 2006. Facsimile 07 346 3143 Telephone 07 348 4199 email mail@rdc.govt.nz

**Not in a
catchment.
Waikato Region**

U17-1000/65.12



U17-1000/64.13

U17-1000/66.13

0UNK
(5.8m)

0UNK
(6.1m)

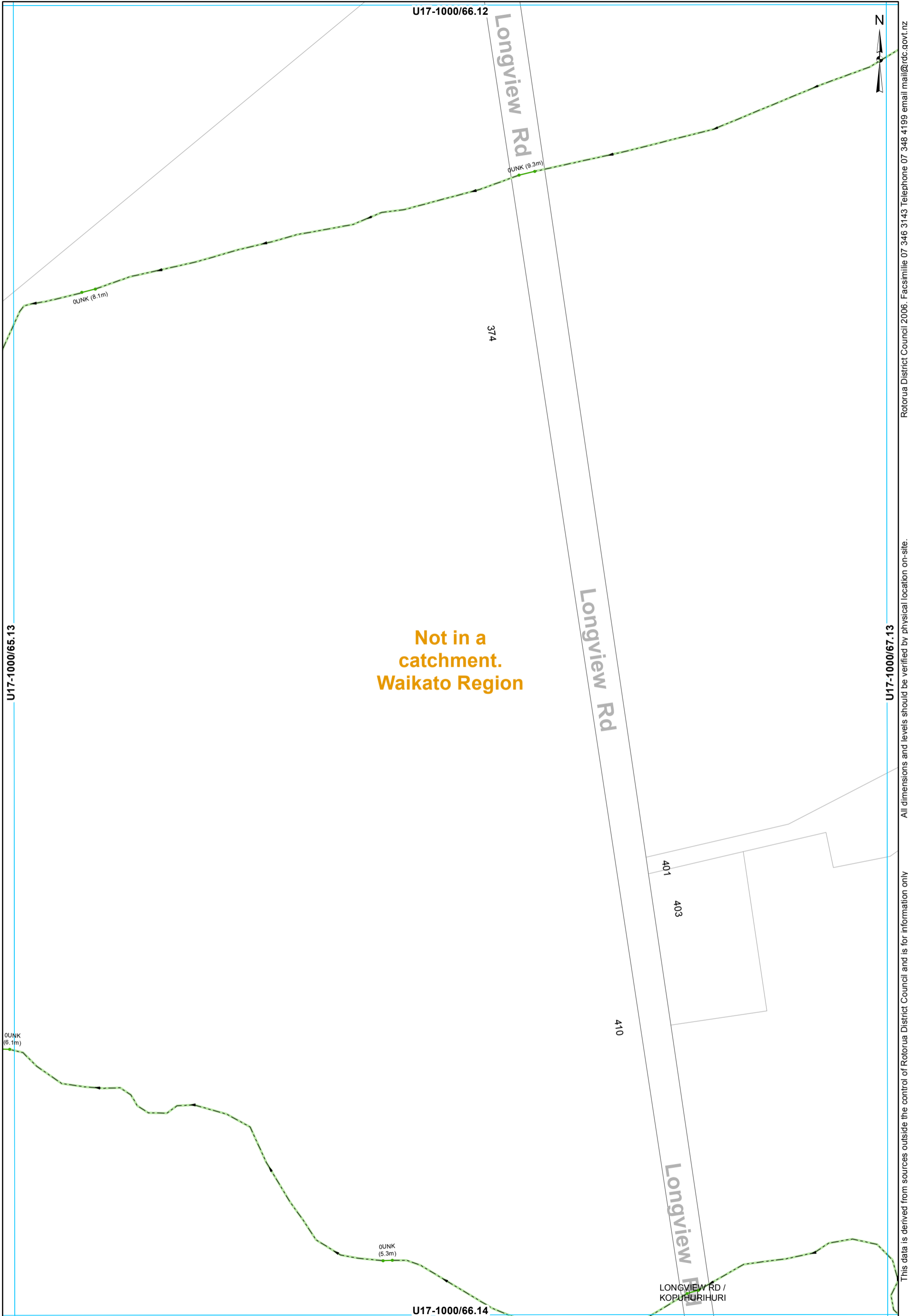
U17-1000/65.14

• Node - - - Open Drain — Culvert

STORMWATER SERVICES
1:2000 @ A3 - (U17-1000/65.13)

This data is derived from sources outside the control of Rotorua District Council and is for information only

Rotorua District Council 2006. Facsimile 07 346 3143 Telephone 07 348 4199 email mail@rdc.govt.nz



**Not in a
catchment.
Waikato Region**

• Node - - - Open Drain ——— Culvert

STORMWATER SERVICES
1:2000 @ A3 - (U17-1000/66.13)

This data is derived from sources outside the control of Rotorua District Council and is for information only

Rotorua District Council 2006. Facsimile 07 346 3143 Telephone 07 348 4199 email mail@rdc.govt.nz



Not in a catchment. Waikato Region

Forest Rd

Forest Rd

928

907

CULV (12.5m)

• Node — Open Drain — Culvert

STORMWATER SERVICES
1:2000 @ A3 - (U17-1000/70.13)

This data is derived from sources outside the control of Rotorua District Council and is for information only

Rotorua District Council 2006. Facsimile 07 346 3143 Telephone 07 348 4199 email mail@rdc.govt.nz

U17-1000/71.12



844

Forest Rd

876

Forest Rd

863

873

OUNK (5.7m)

OUNK (6.4m)

OUNK (4.9m)

OUNK (2.9m)

Not in a catchment.
Waikato Region



U17-1000/70.13

U17-1000/72.13

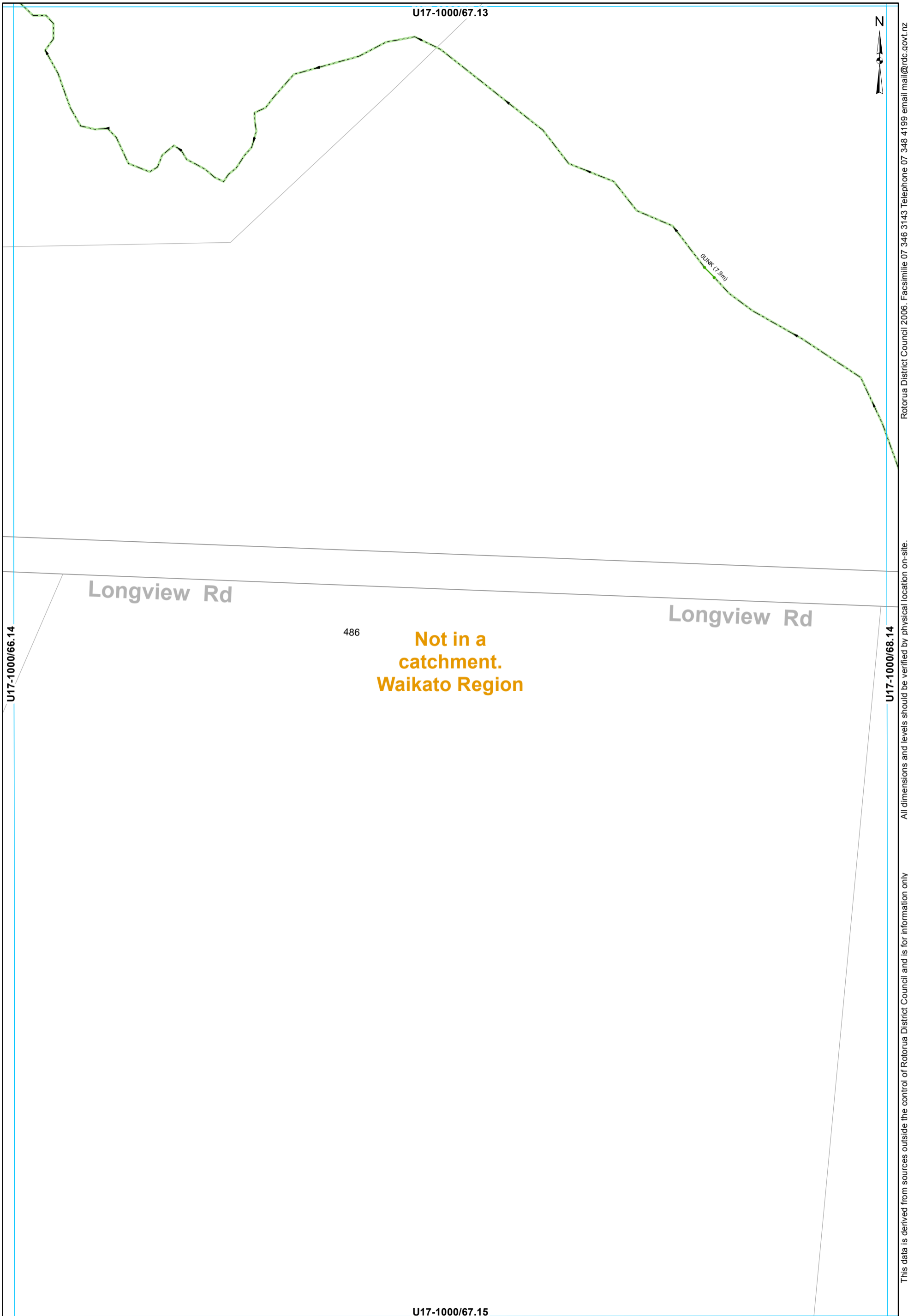
U17-1000/71.14

• Node - - - Open Drain — Culvert

STORMWATER SERVICES
1:2000 @ A3 - (U17-1000/71.13)

This data is derived from sources outside the control of Rotorua District Council and is for information only

Rotorua District Council 2006. Facsimile 07 346 3143 Telephone 07 348 4199 email mail@rdc.govt.nz



- Node
- Open Drain
- Culvert

STORMWATER SERVICES
1:2000 @ A3 - (U17-1000/67.14)

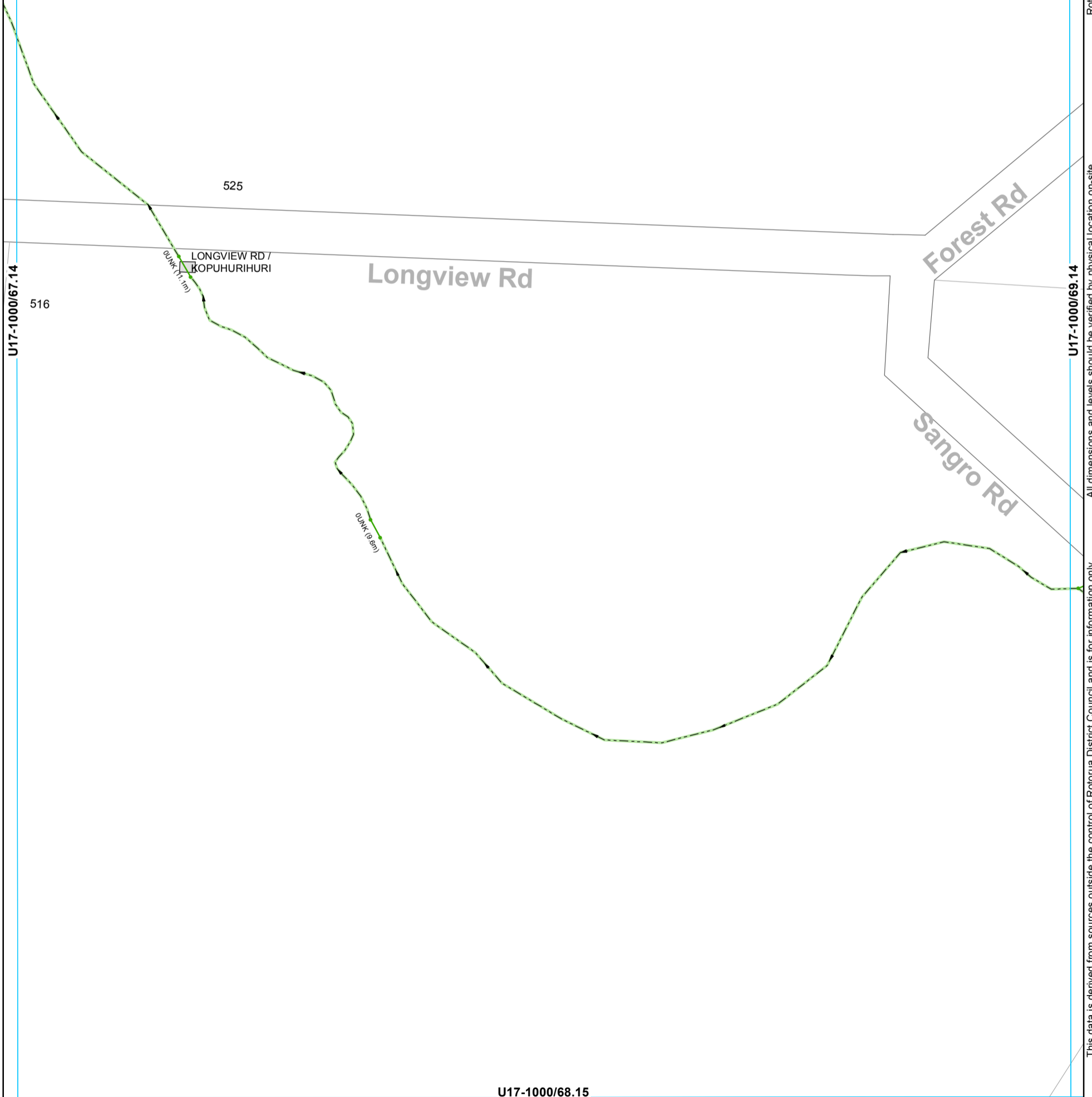
This data is derived from sources outside the control of Rotorua District Council and is for information only. All dimensions and levels should be verified by physical location on-site. Rotorua District Council 2006. Facsimile 07 346 3143 Telephone 07 348 4199 email mail@rdc.govt.nz

**Not in a
catchment.
Waikato Region**

U17-1000/68.13



Rotorua District Council 2006. Facsimile 07 346 3143 Telephone 07 348 4199 email mail@rdc.govt.nz



All dimensions and levels should be verified by physical location on-site.

This data is derived from sources outside the control of Rotorua District Council and is for information only

• Node — Open Drain — Culvert

STORMWATER SERVICES
1:2000 @ A3 - (U17-1000/68.14)

**Not in a
catchment.
Waikato Region**

U17-1000/69.13



Forest Rd

987

1000

Forest Rd

U17-1000/68.14

U17-1000/70.14

0UNK
(16.7m)

0UNK
(6.8m)

0UNK
(7.8m)

Sangro Rd

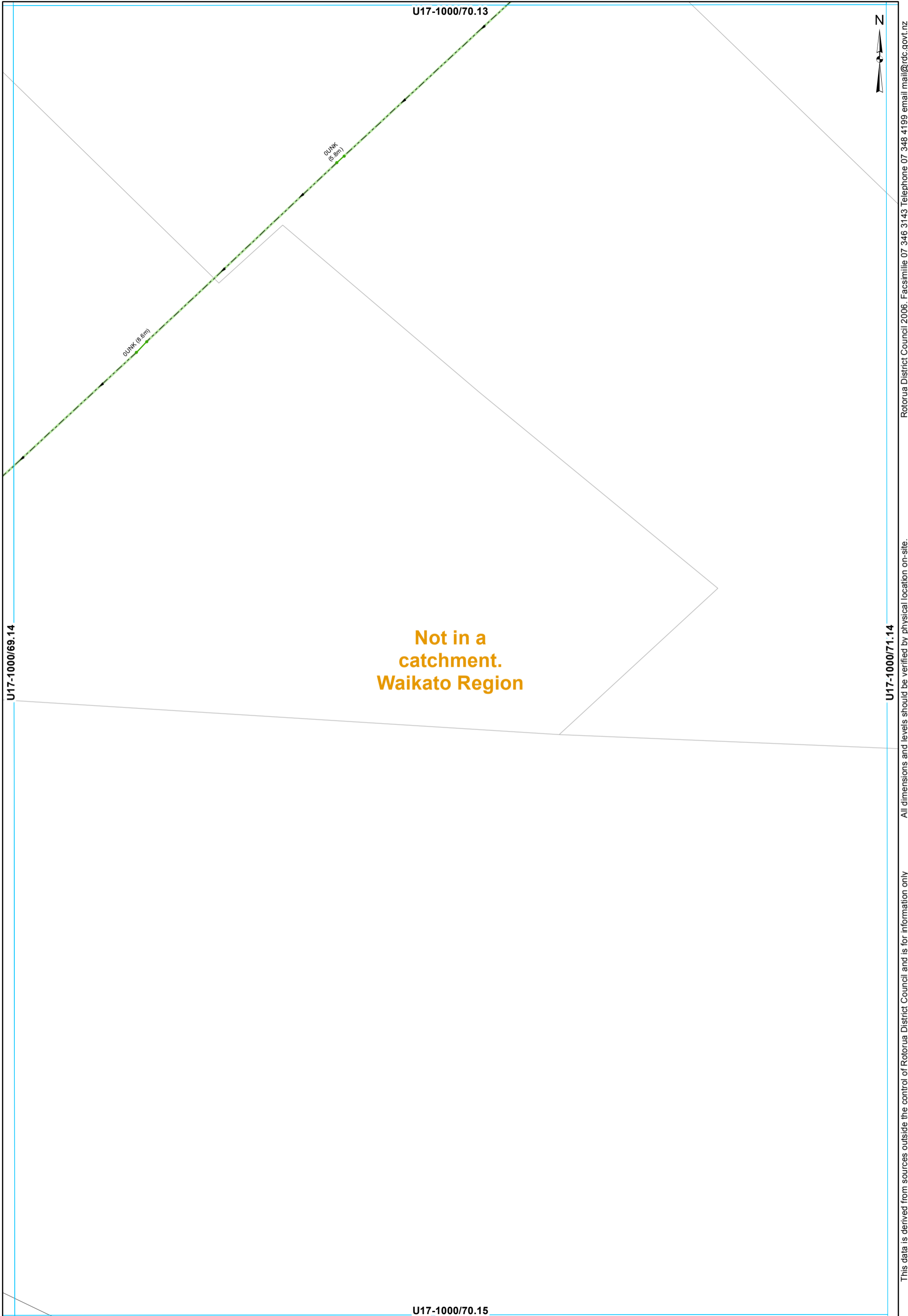
Sangro Rd

U17-1000/69.15

• Node - - - Open Drain — Culvert

This data is derived from sources outside the control of Rotorua District Council and is for information only. All dimensions and levels should be verified by physical location on-site.

Rotorua District Council 2006. Facsimile 07 346 3143 Telephone 07 348 4199 email mail@rdc.govt.nz



• Node - - - Open Drain — Culvert

STORMWATER SERVICES
1:2000 @ A3 - (U17-1000/70.14)

This data is derived from sources outside the control of Rotorua District Council and is for information only

Rotorua District Council 2006. Facsimile 07 346 3143 Telephone 07 348 4199 email mail@rdc.govt.nz

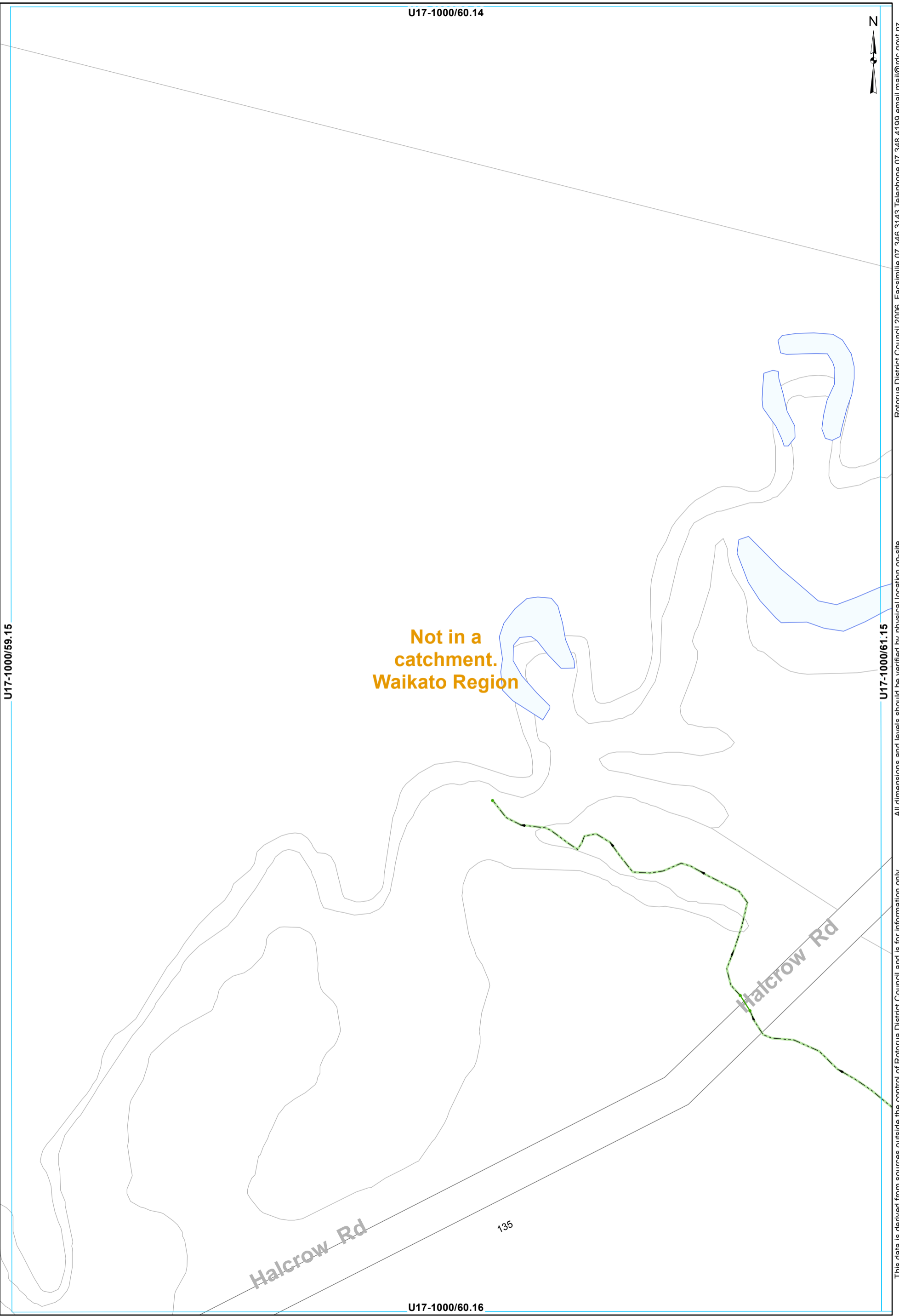
U17-1000/60.14



U17-1000/60.15

U17-1000/61.15

**Not in a
catchment.
Waikato Region**



Halcrow Rd

Halcrow Rd

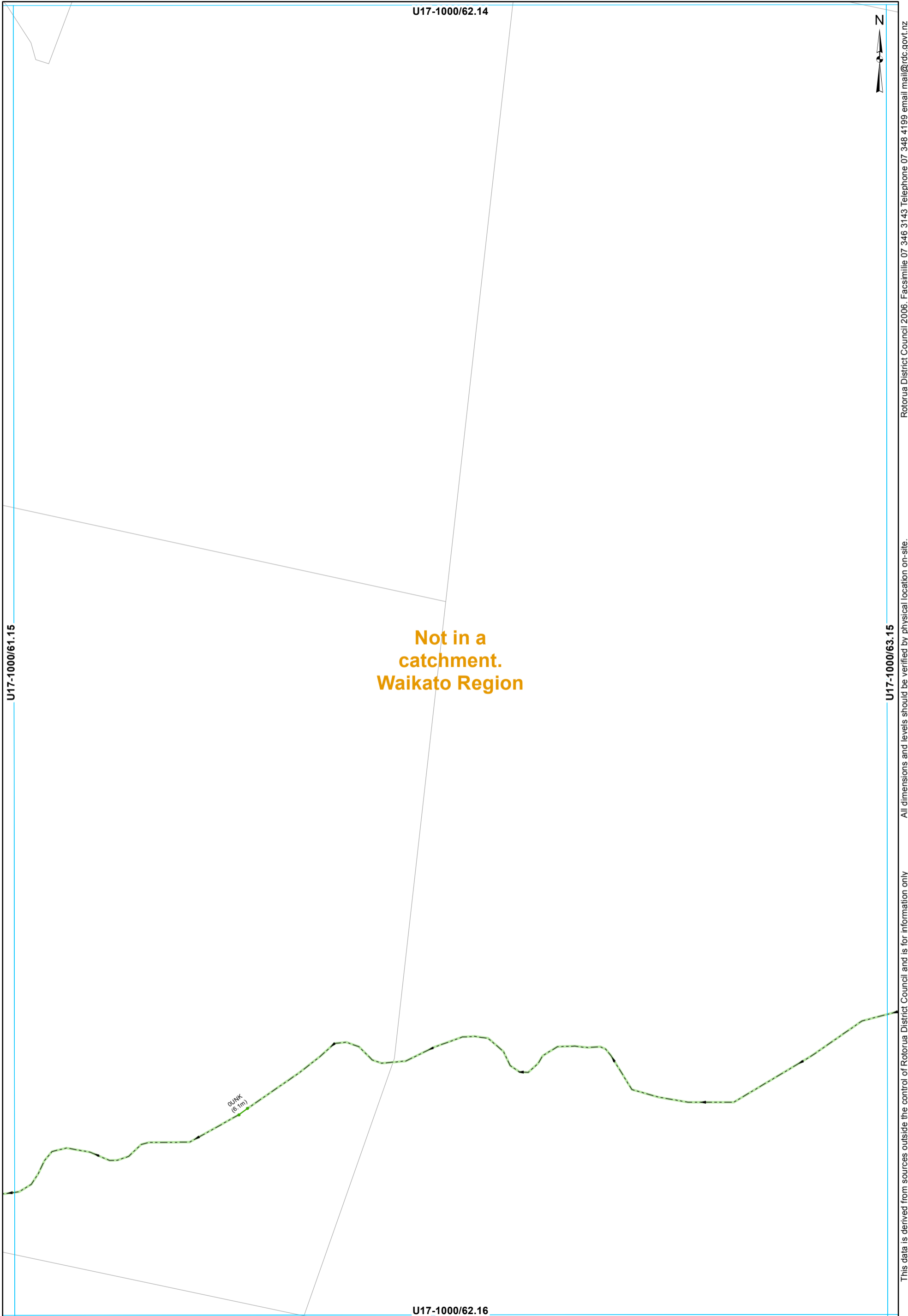
135

U17-1000/60.16

• Node - - - Open Drain — Culvert

STORMWATER SERVICES
1:2000 @ A3 - (U17-1000/60.15)

This data is derived from sources outside the control of Rotorua District Council and is for information only. All dimensions and levels should be verified by physical location on-site. Rotorua District Council 2006. Facsimile 07 346 3143 Telephone 07 348 4199 email mail@rdc.govt.nz



**Not in a
catchment.
Waikato Region**

• Node - - - Open Drain — Culvert

STORMWATER SERVICES
1:2000 @ A3 - (U17-1000/62.15)

This data is derived from sources outside the control of Rotorua District Council and is for information only

Rotorua District Council 2006. Facsimile 07 346 3143 Telephone 07 348 4199 email mail@rdc.govt.nz

U17-1000/63.14



3565

Broadlands Rd

3560

3548

U17-1000/64.15

Not in a catchment.
Waikato Region

U17-1000/62.15

0UNK
(6.4m)

BROADLANDS RD
/ ROTOONGATA
0UNK
(14.5m)

U17-1000/63.16

• Node - - - Open Drain — Culvert

STORMWATER SERVICES
1:2000 @ A3 - (U17-1000/63.15)

This data is derived from sources outside the control of Rotorua District Council and is for information only

Rotorua District Council 2006. Facsimile 07 346 3143 Telephone 07 348 4199 email mail@rdc.govt.nz

U17-1000/64.14



3566

U17-1000/63.15

U17-1000/65.15

**Not in a
catchment.
Waikato Region**

0UNK
(10m)

U17-1000/64.16

• Node - - - Open Drain — Culvert

STORMWATER SERVICES
1:2000 @ A3 - (U17-1000/64.15)

This data is derived from sources outside the control of Rotorua District Council and is for information only. All dimensions and levels should be verified by physical location on-site. Rotorua District Council 2006. Facsimile 07 346 3143 Telephone 07 348 4199 email mail@rdc.govt.nz

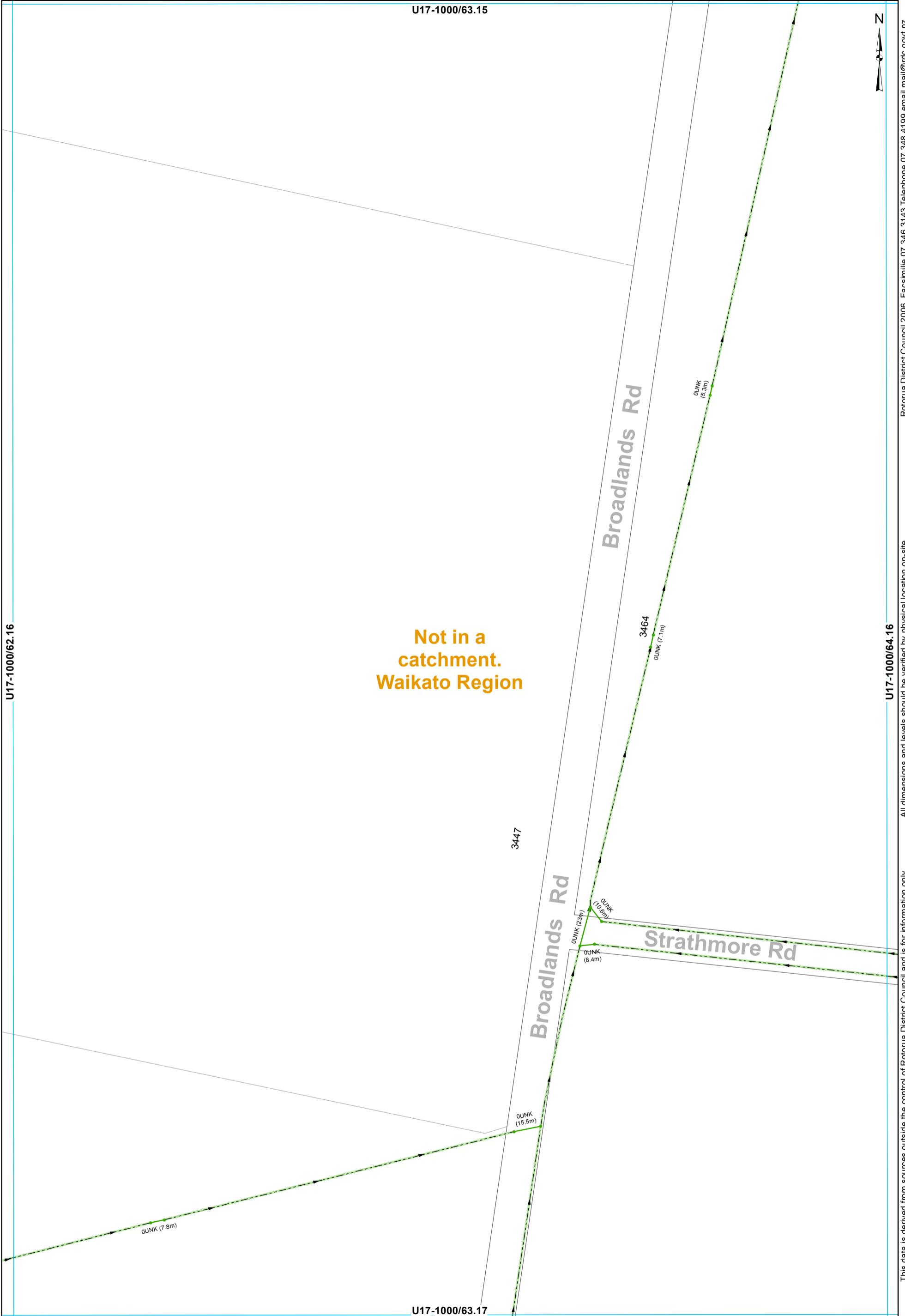
U17-1000/63.15



Not in a catchment.
Waikato Region

U17-1000/62.16

U17-1000/64.16




• Node — Open Drain — Culvert

U17-1000/63.17

STORMWATER SERVICES
1:2000 @ A3 - (U17-1000/63.16)

This data is derived from sources outside the control of Rotorua District Council and is for information only. All dimensions and levels should be verified by physical location on-site.

Rotorua District Council 2006. Facsimile 07 346 3143 Telephone 07 348 4199 email mail@rdc.govt.nz



- Node
- Open Drain
- Culvert

STORMWATER SERVICES
 1:2000 @ A3 - (U17-1000/65.16)

This data is derived from sources outside the control of Rotorua District Council and is for information only

Rotorua District Council 2006. Facsimile 07 346 3143 Telephone 07 348 4199 email mail@rdc.govt.nz

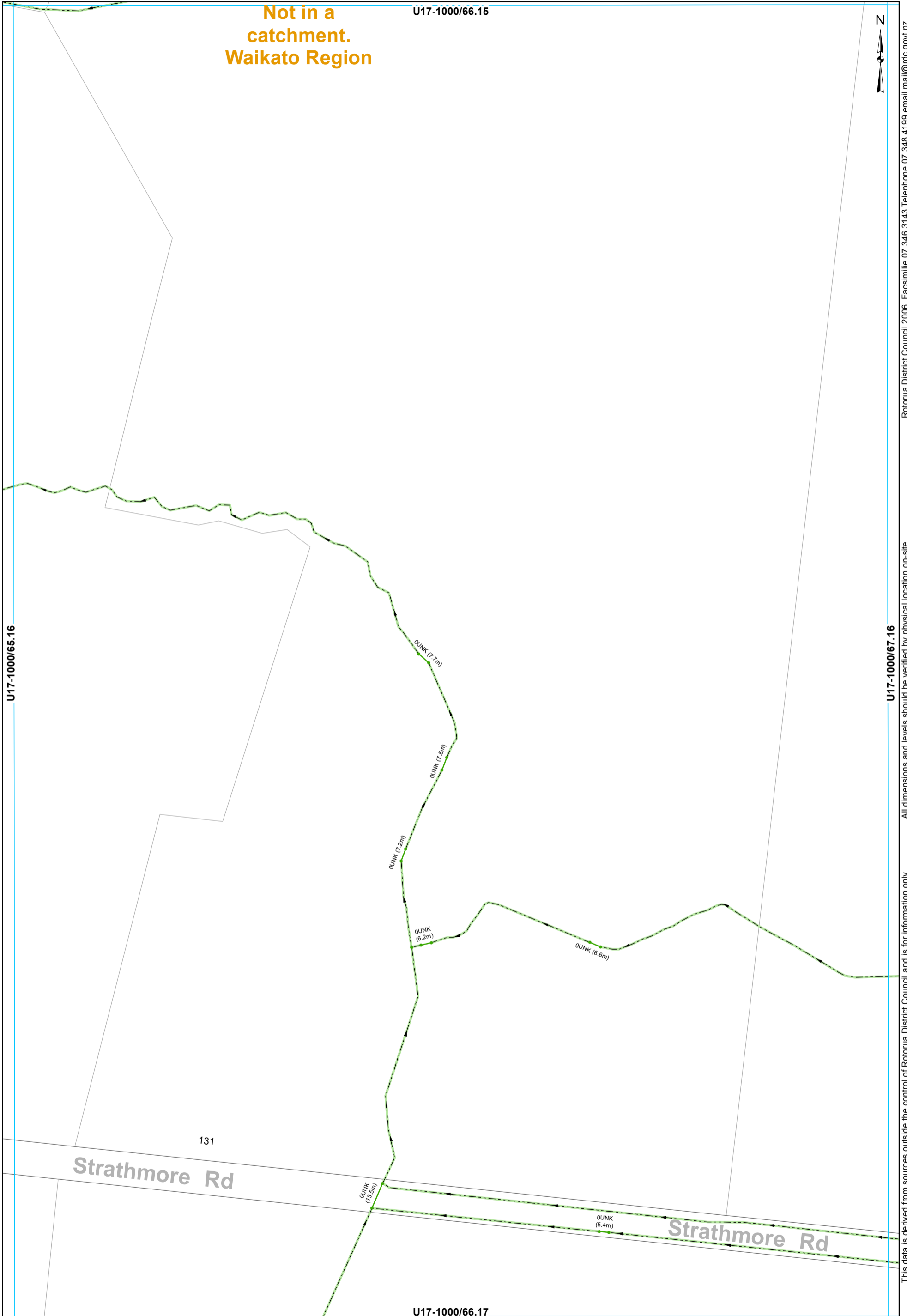
**Not in a
catchment.
Waikato Region**

U17-1000/66.15



U17-1000/65.16

U17-1000/67.16



• Node — Open Drain — Culvert

This data is derived from sources outside the control of Rotorua District Council and is for information only. All dimensions and levels should be verified by physical location on-site.

Rotorua District Council 2006. Facsimile 07 346 3143 Telephone 07 348 4199 email mail@rdc.govt.nz

U17-1000/67.15




**Not in a
catchment.
Waikato Region**

U17-1000/66.16

U17-1000/68.16


All dimensions and levels should be verified by physical location on-site.
This data is derived from sources outside the control of Rotorua District Council and is for information only



• Node — Open Drain — Culvert

U17-1000/67.17

STORMWATER SERVICES
1:2000 @ A3 - (U17-1000/67.16)



U17-1000/65.17

U17-1000/66.16

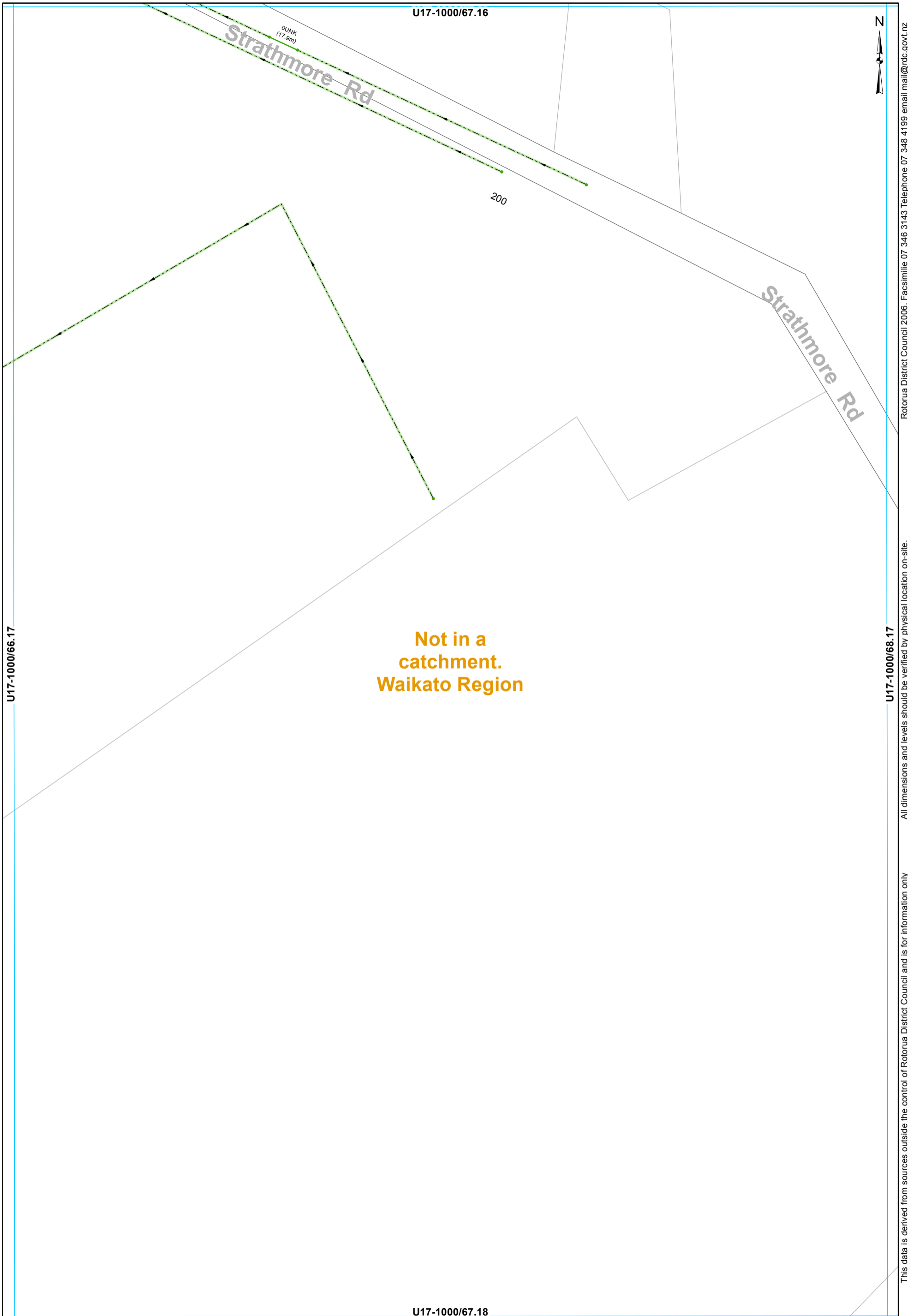
U17-1000/67.17

U17-1000/66.18

- Node
- Open Drain
- Culvert

STORMWATER SERVICES
 1:2000 @ A3 - (U17-1000/66.17)

Rotorua District Council 2006. Facsimile 07 346 3143 Telephone 07 348 4199 email mail@rdc.govt.nz
 This data is derived from sources outside the control of Rotorua District Council and is for information only



**Not in a catchment.
Waikato Region**

U17-1000/68.16



U17-1000/67.17

U17-1000/69.17

**Not in a catchment.
Waikato Region**

Strathmore Rd

Strathmore Rd

STRATHMORE RD / MANGATETE

227

260

251

259

270

282

284

U17-1000/68.18

CUJK (9.7m)

- Node
- Open Drain
- Culvert
- Stream
- Gravity Main

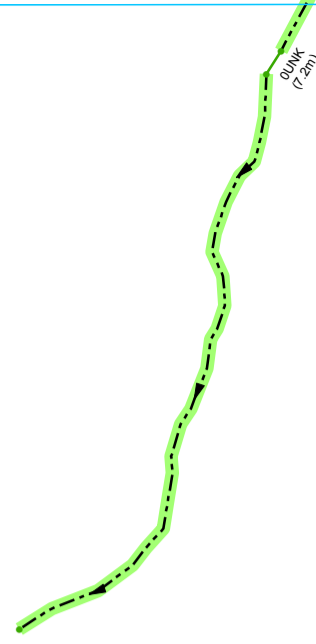
STORMWATER SERVICES
1:2000 @ A3 - (U17-1000/68.17)

All dimensions and levels should be verified by physical location on-site. Rotorua District Council 2006. Facsimile 07 346 3143 Telephone 07 348 4199 email mail@rdc.govt.nz

U17-1000/68.17



0.01M (1:200)



**Not in a
catchment.
Waikato Region**

U17-1000/67.18

U17-1000/69.18

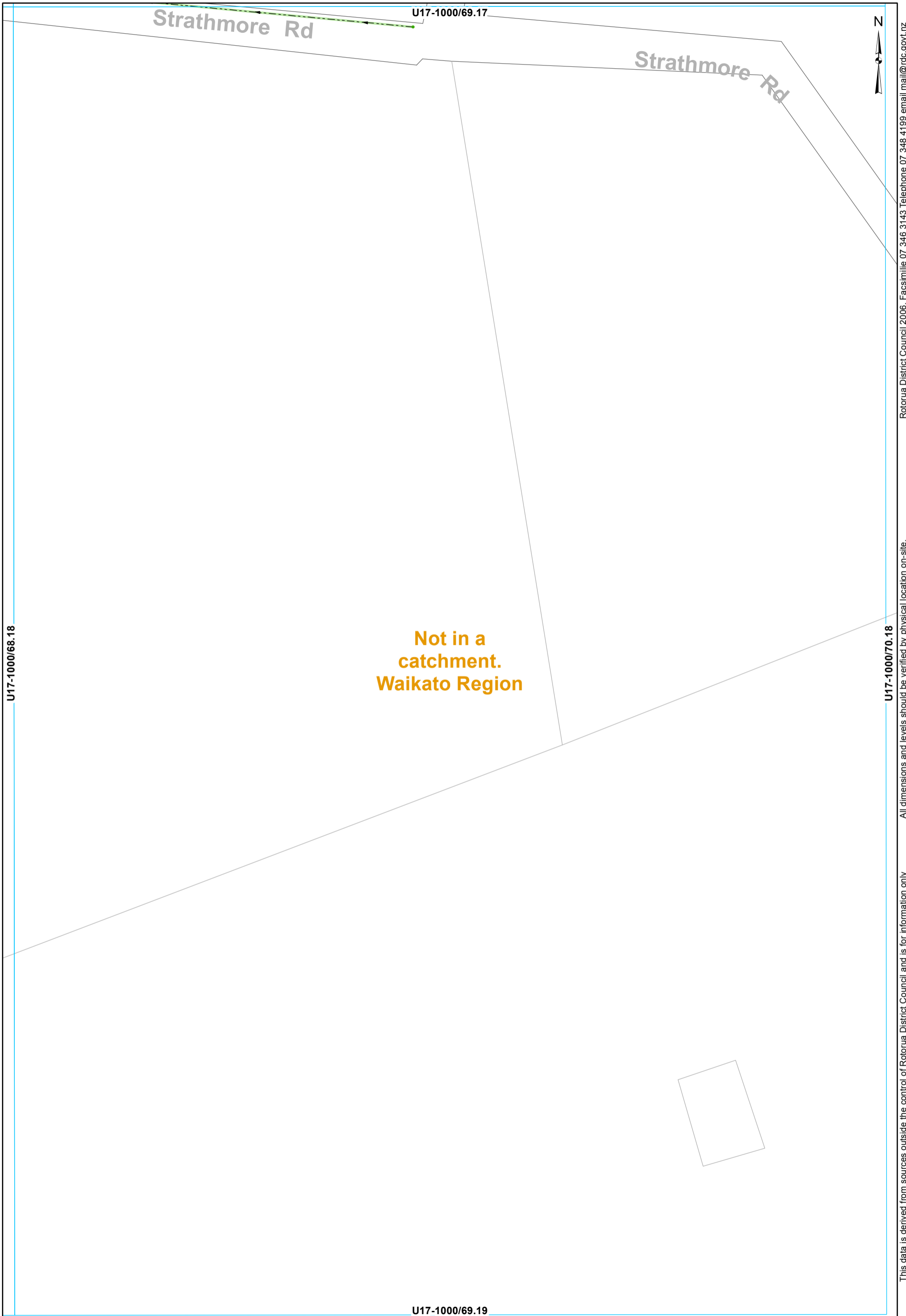
This data is derived from sources outside the control of Rotorua District Council and is for information only. All dimensions and levels should be verified by physical location on-site.

Rotorua District Council 2006. Facsimile 07 346 3143 Telephone 07 348 4199 email mail@rdc.govt.nz

U17-1000/68.19

• Node - - - Stream — Culvert

STORMWATER SERVICES
1:2000 @ A3 - (U17-1000/68.18)



- Node
- Open Drain

STORMWATER SERVICES
 1:2000 @ A3 - (U17-1000/69.18)

This data is derived from sources outside the control of Rotorua District Council and is for information only

Rotorua District Council 2006. Facsimile 07 346 3143 Telephone 07 348 4199 email mail@rdc.govt.nz



U17-1000/62.21



U17-1000/61.22

U17-1000/63.22

Not in a catchment.
Waikato Region

U17-1000/62.23

- ⊗ SWManhole
- × SWInlet
- Node
- Gravity Main
- SWLead

STORMWATER SERVICES
1:2000 @ A3 - (U17-1000/62.22)