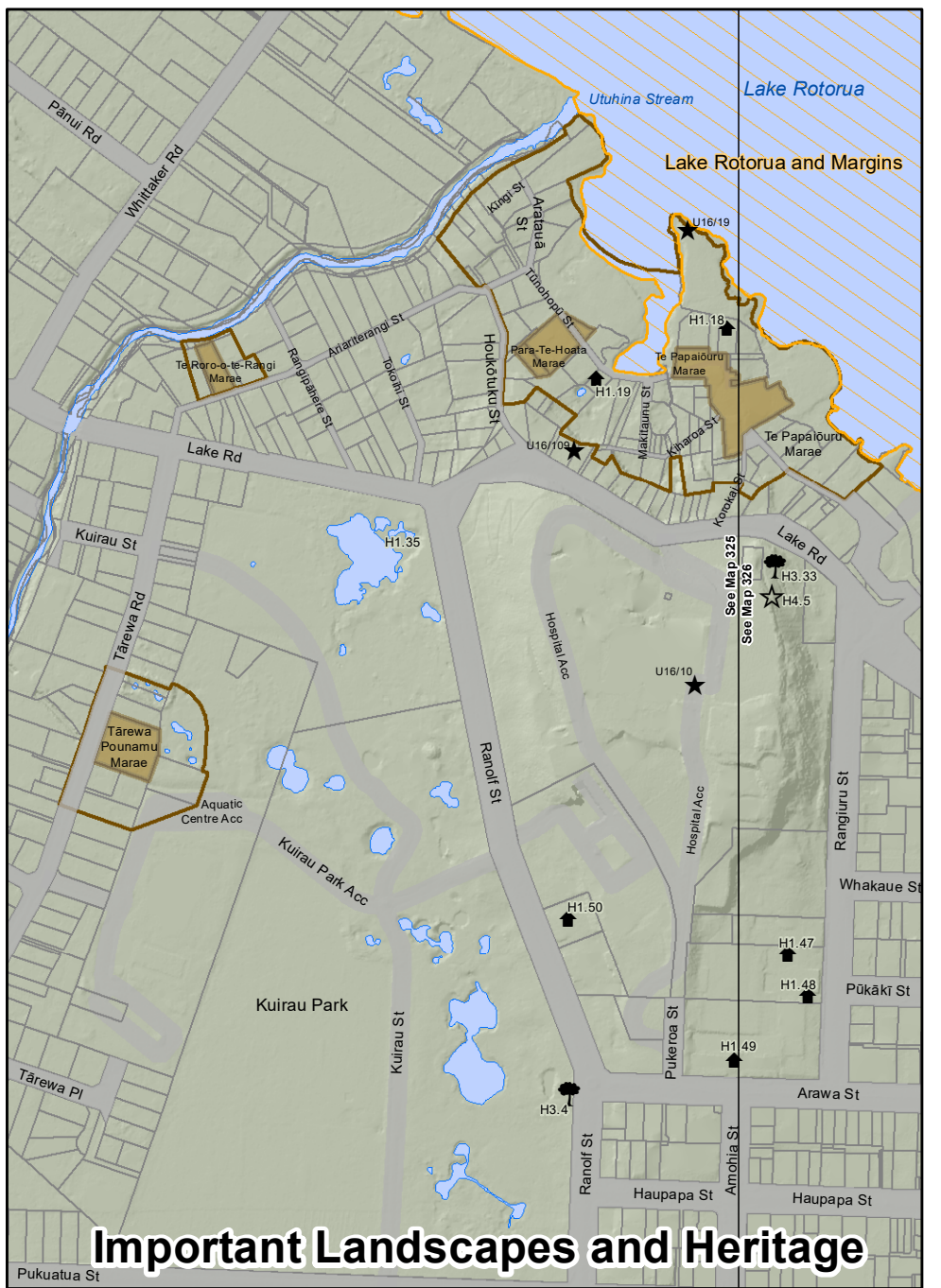
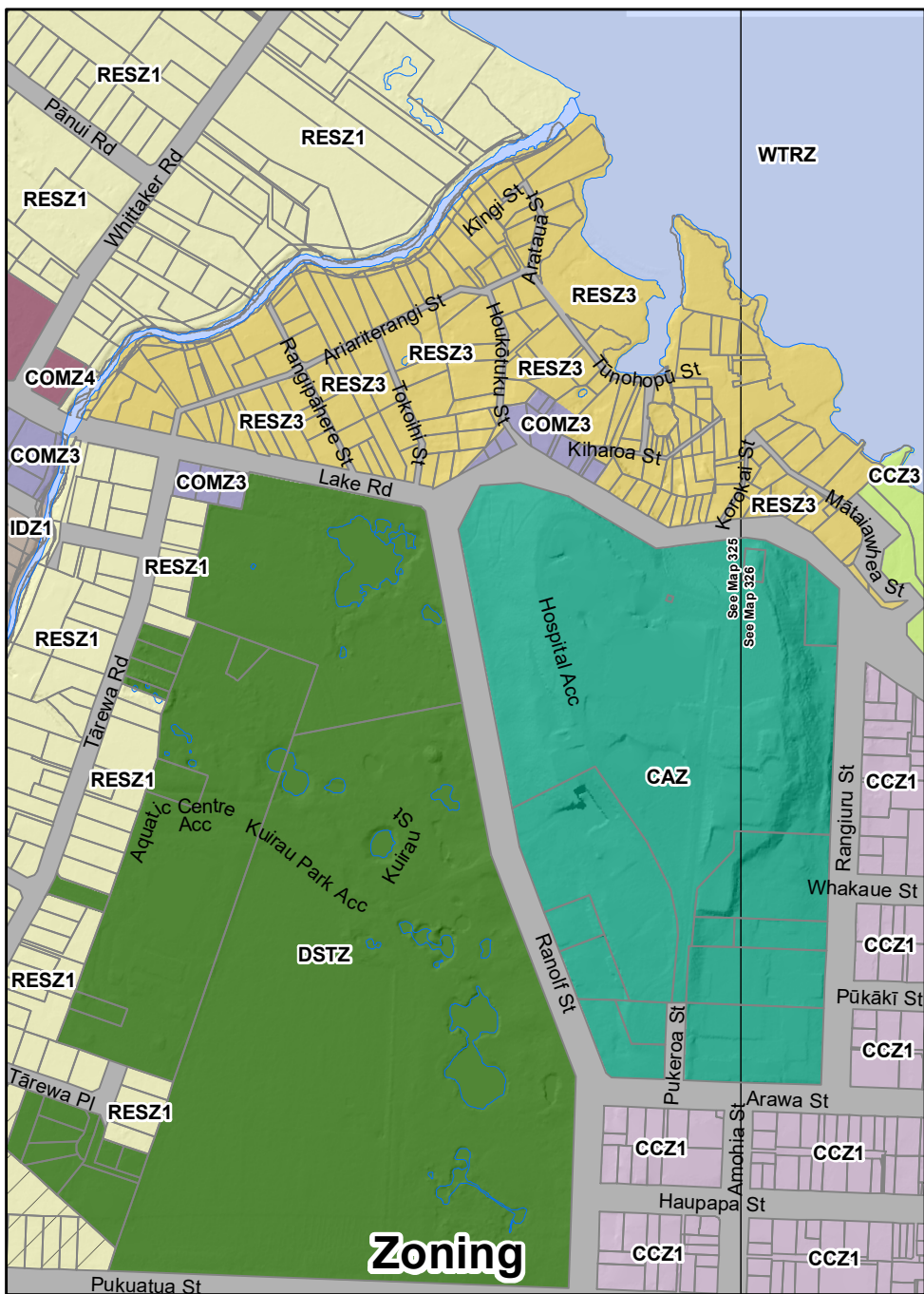
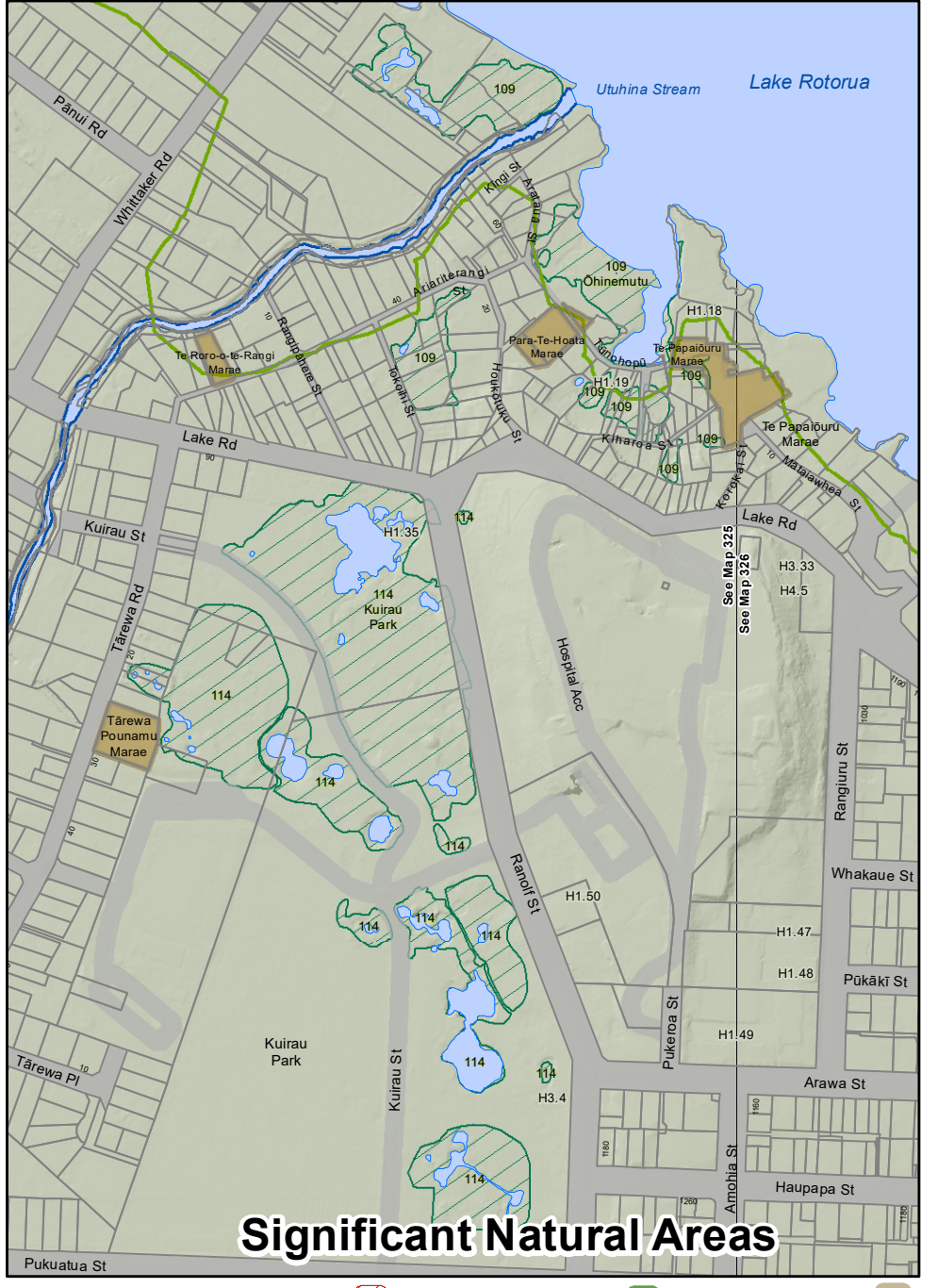
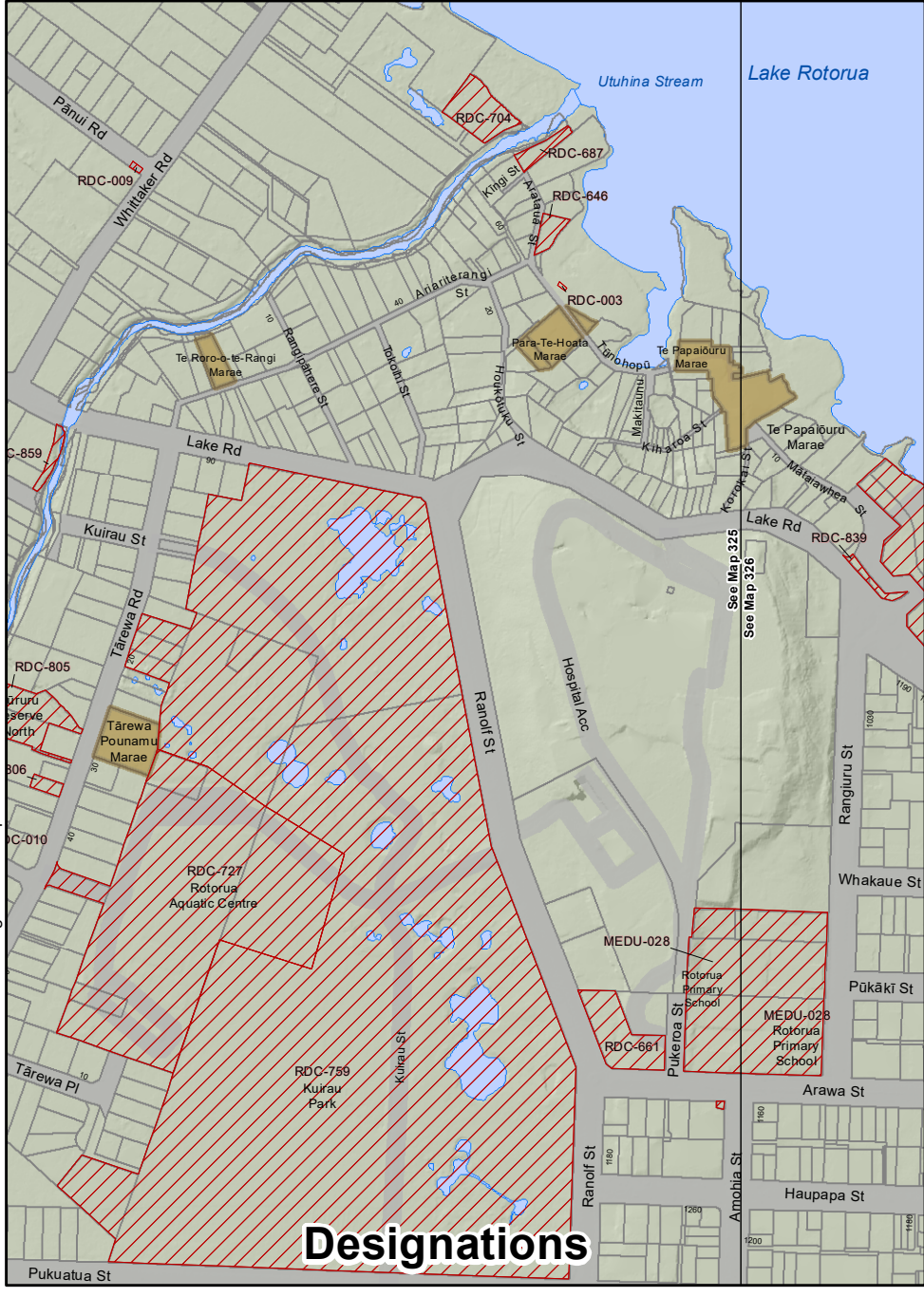


800 Meters
600



400
200
100
0
Cadastral data obtained under LINZ licence agreement September 2022 Trim Ref. 65-15-865



District Plan

202- Special Land Features of the Ōhinemutu Village

- | | | | | | | | | | |
|-----------------------------------|----|--|---|---------------------------------------|----|------------------------|---|--------------------|----|
| Parcel Boundaries | — | Outstanding Natural Feature or Landscape | 📍 | Designations | 📏 | Reserve 2 Zone | 🟢 | Marae | 🏠 |
| Historic Site | ☆ | Streams | 🌊 | Road Zoning | 🛣️ | Reserve 3 Zone | 🟡 | Water Bodies | 🌊 |
| Notable | 🏛️ | Esplanade Reserves | 🌊 | Significant Natural Areas | 🌿 | Residential 1 Zone | 🟠 | City Centre 1 Zone | 🏙️ |
| Historic Buildings and Structures | 🏠 | Priority Acquisition Areas | 📏 | Height Restricting Boundary for Marae | 📏 | / Residential 1 Zone | 🟡 | City Centre 3 Zone | 🏙️ |
| Archaeological Site | ★ | Flood Level Lake Rotorua 281.18m asl | 🌊 | | | Residential 2 Zone PC9 | 🟠 | Commercial 3 Zone | 🏙️ |
| | | | | | | Residential 3 Zone | 🟡 | Commercial 4 Zone | 🏙️ |
| | | | | | | Water Zone | 🟡 | Industrial 1 Zone | 🏙️ |

